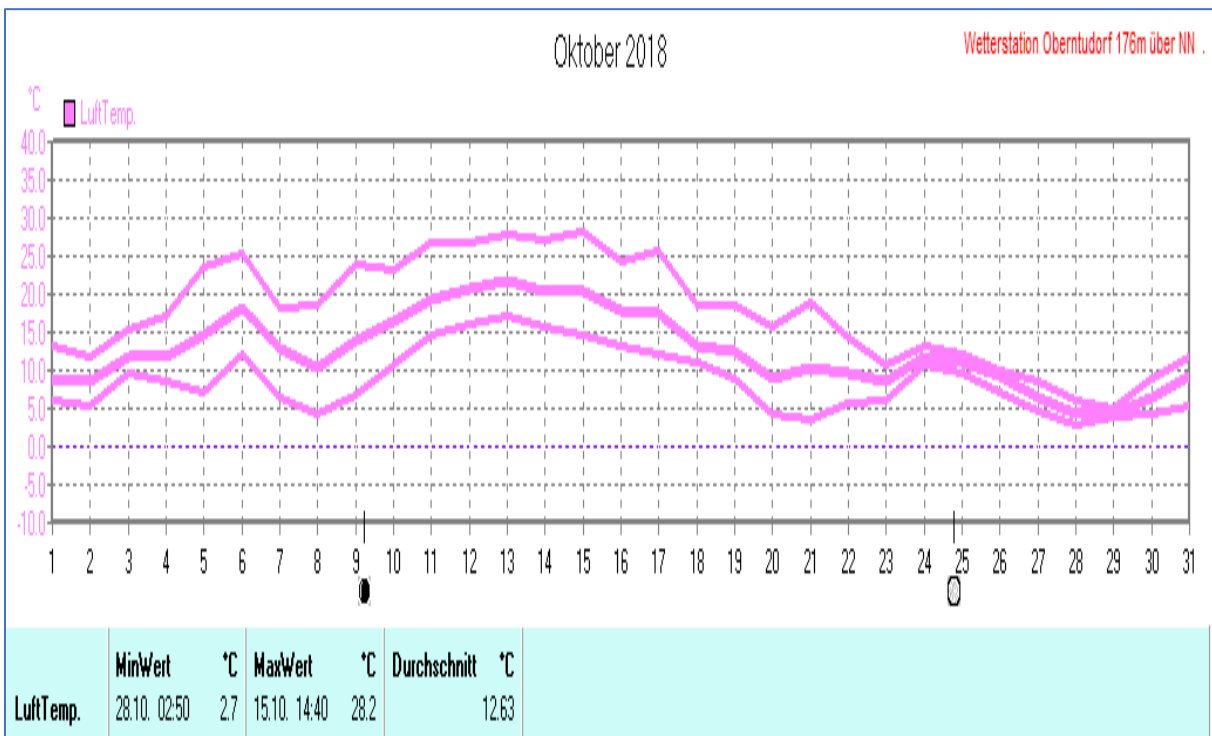
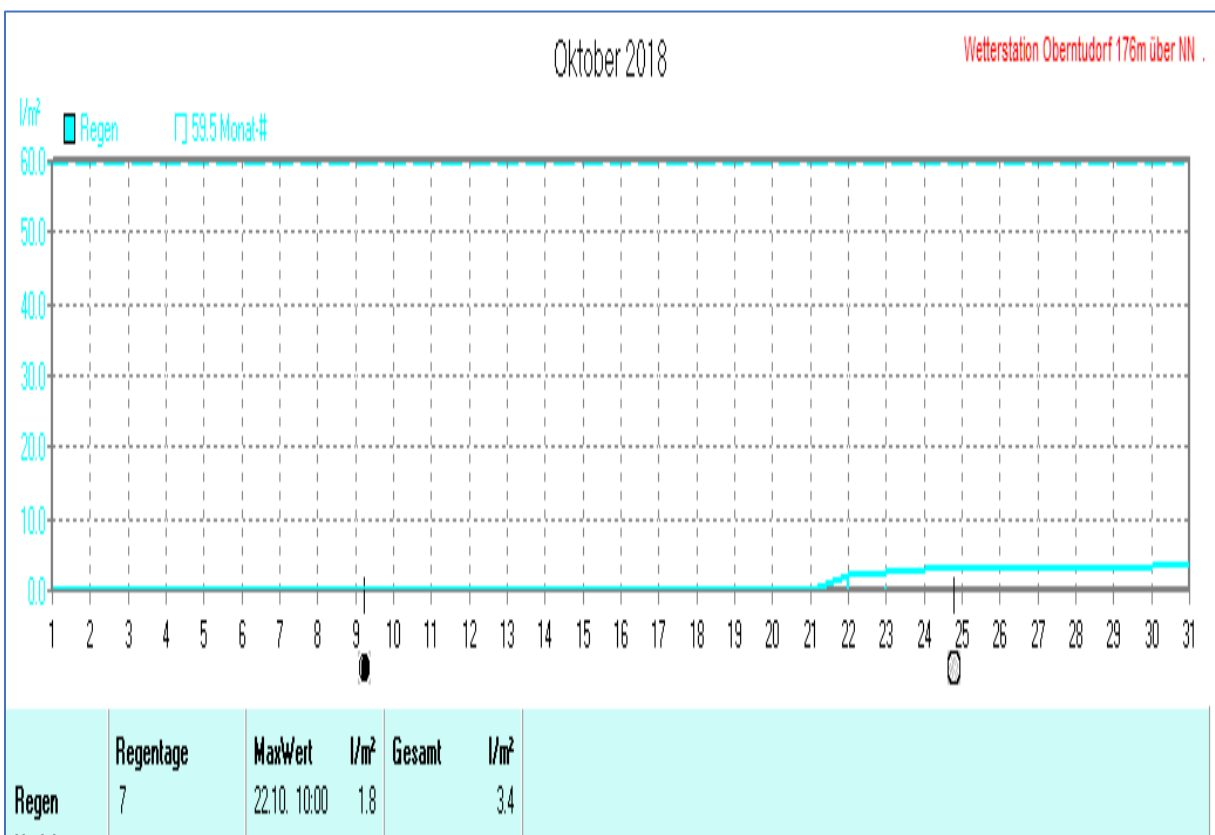
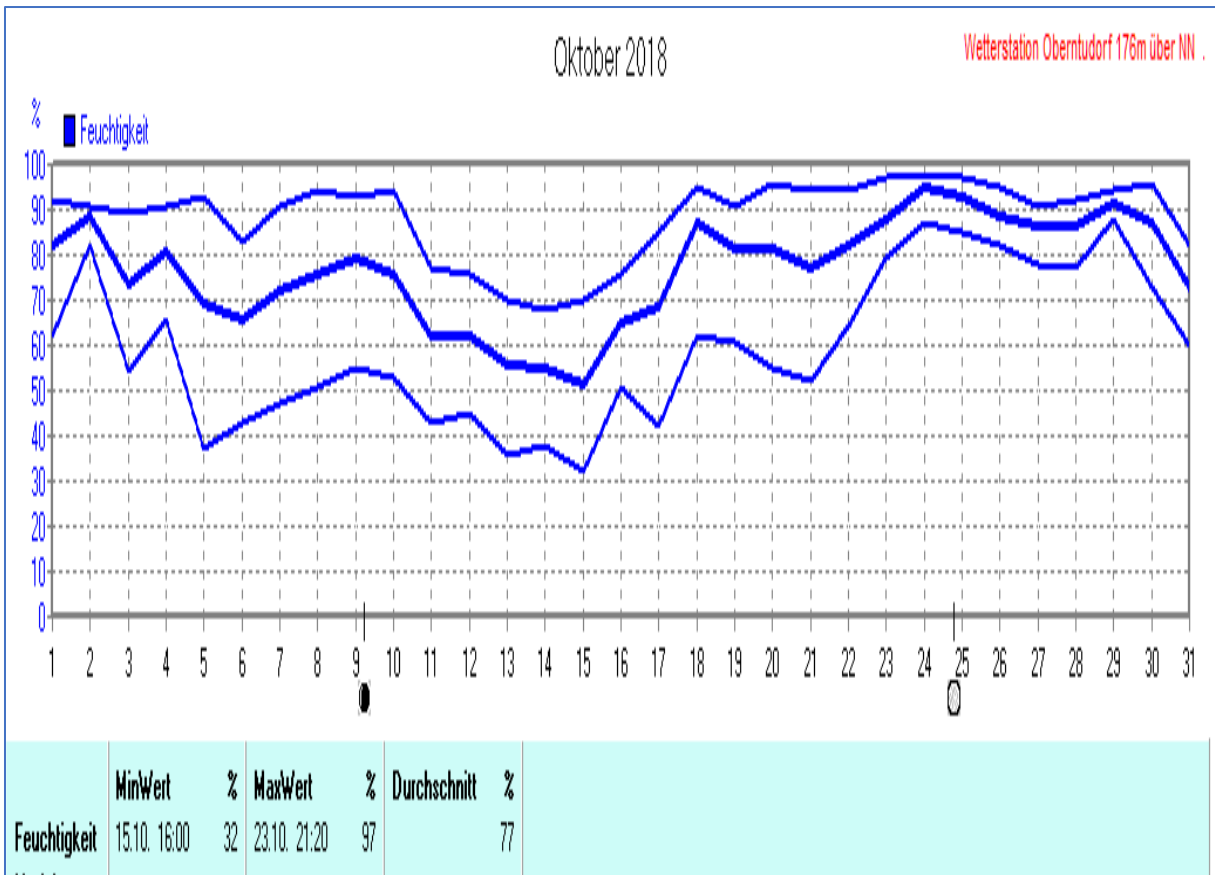
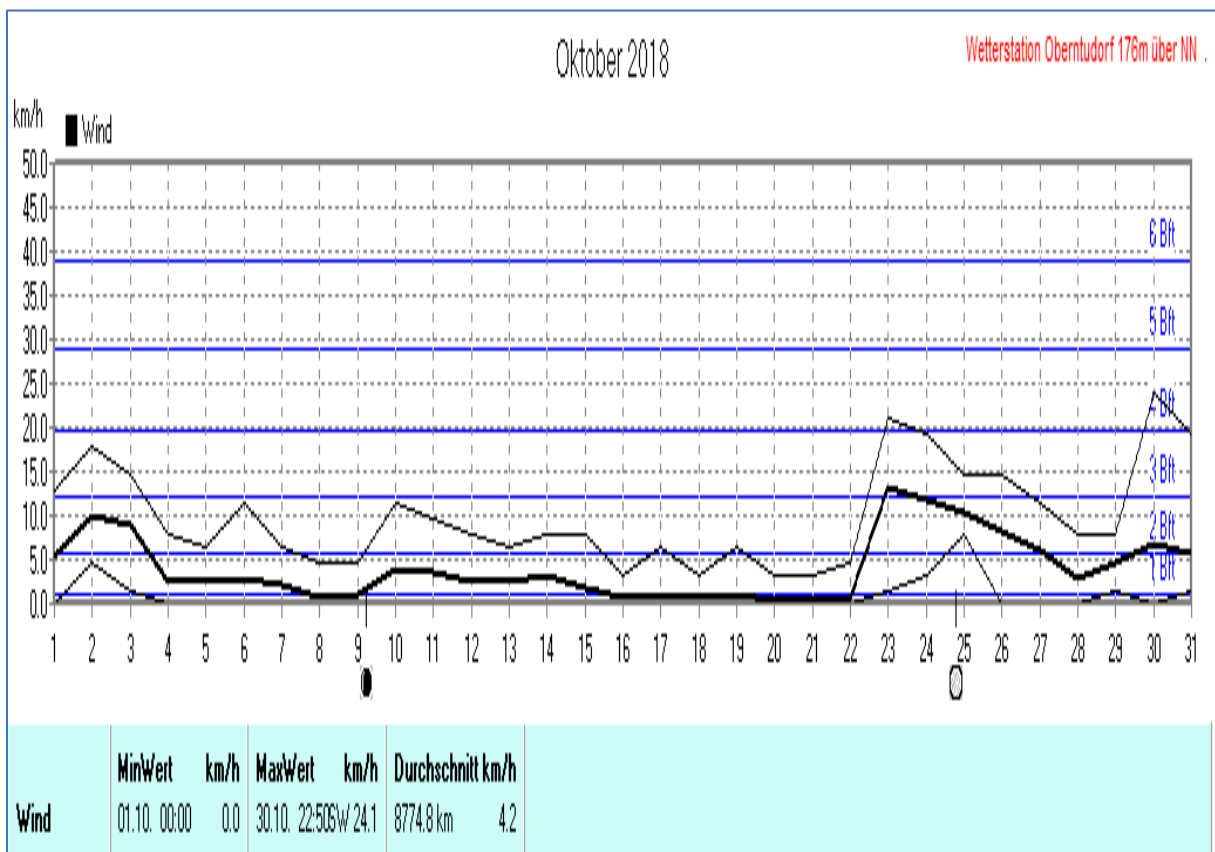
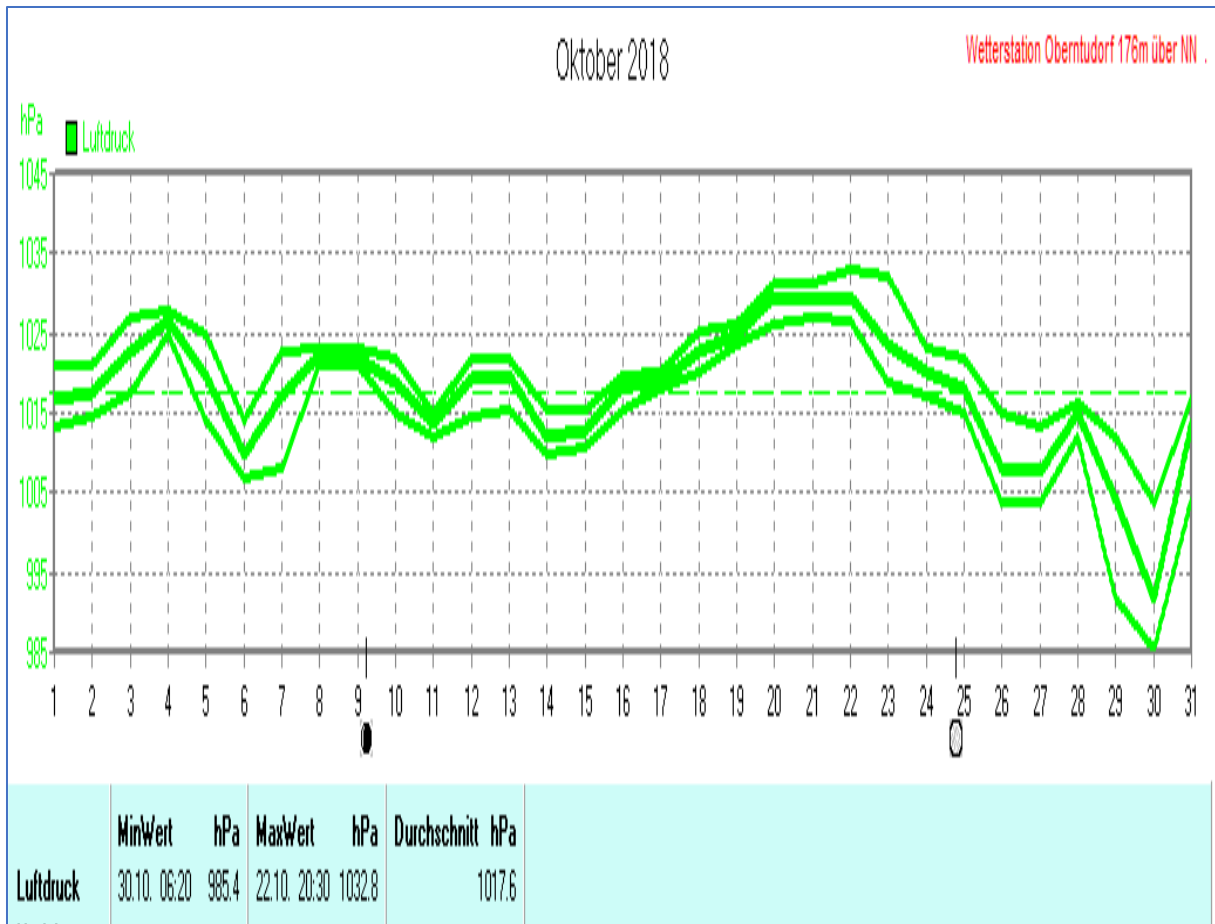


Wettertabelle und Grafiken Oktober 2018 Station Oberntudorf

<u>Wetterdaten Oktober 2018 Station Oberntudorf</u>							
Meßgröße	Minimum	Zeit	Datum	Maximum	Zeit	Datum	Durchschnitt
Lufttemp.	2,7 °C	02:50	28.10.2018	28,2 °C	14:40	15.10.2018	12,6 °C
Bodentemp.	5,0 °C	07:30	28.10.2018	22,2 °C	13:30	13.10.2018	12,0 °C
Luftfeuchte	32 %	16:00	15.10.2018	97 %	21:20	23.10.2018	77 %
Luftdruck	985,4 hPa	06:20	30.10.2018	1032,8 hPa	20:30	22.10.2018	1017,6 hPa
Wind km/h				24,1 km/h	22:50	30.10.2018	4,2 km/h
Wind °				SW	22:50	30.10.2018	0-SO
Regen l/m ²				1,8 l/m ²	10:00	22.10.2018	#3,400 l/m ²
Evapotransp.							#59,392 l/m ²
Solar				678 W/m ²	12:40	01.10.2018	81 W/m ²
Sonne h				9:20 h	18:30	08.10.2018	#141:30 h

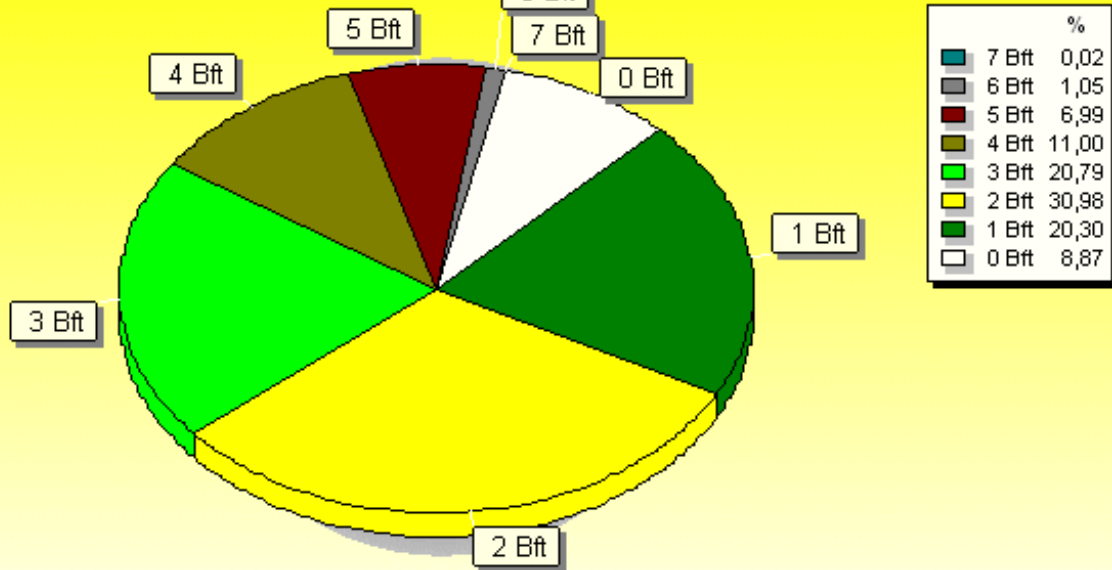






Windböen: Verteilung Windstärke Oktober 2018

33154 Salzkotten-Oberntudorf, NRW

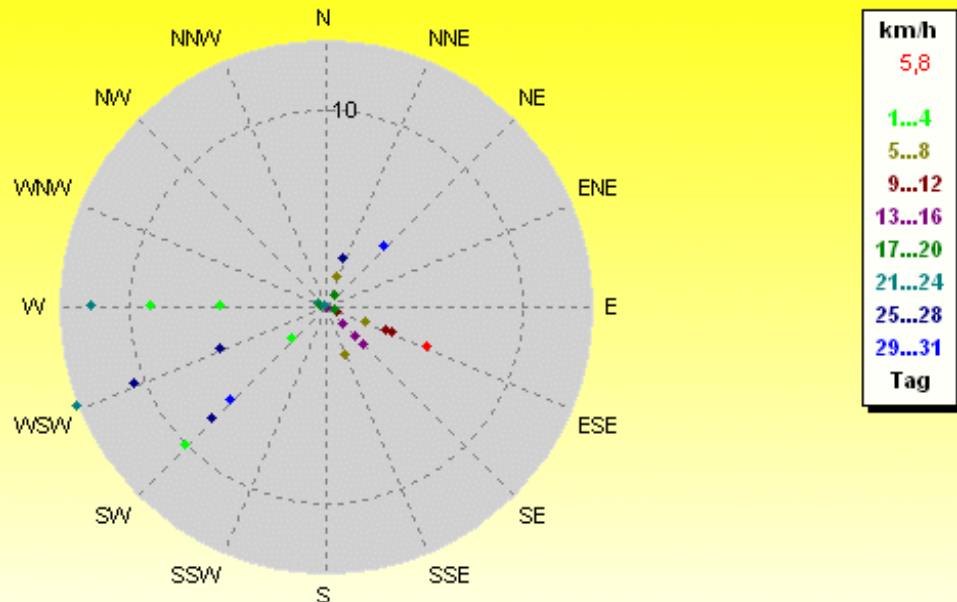


4464 Werte - Ø 11,8km/h - Max. 49,9km/h = Windböen - 8774.8 km

© WzWin32 - Wetterstation Oberntudorf 176m über NN . - © 1999-2018 Jürgen Pinger - Davis VantagePro2Plus

Verteilung Windrichtung/Windgeschwindigkeit Oktober 2018

33154 Salzkotten-Oberntudorf, NRW



31 Werte - Ø 4,2km/h - Max. 24,1km/h - 8774.8 km

© WzWin32 - Wetterstation Oberntudorf 176m über NN . - © 1999-2018 Jürgen Pinger - Davis VantagePro2Plus

