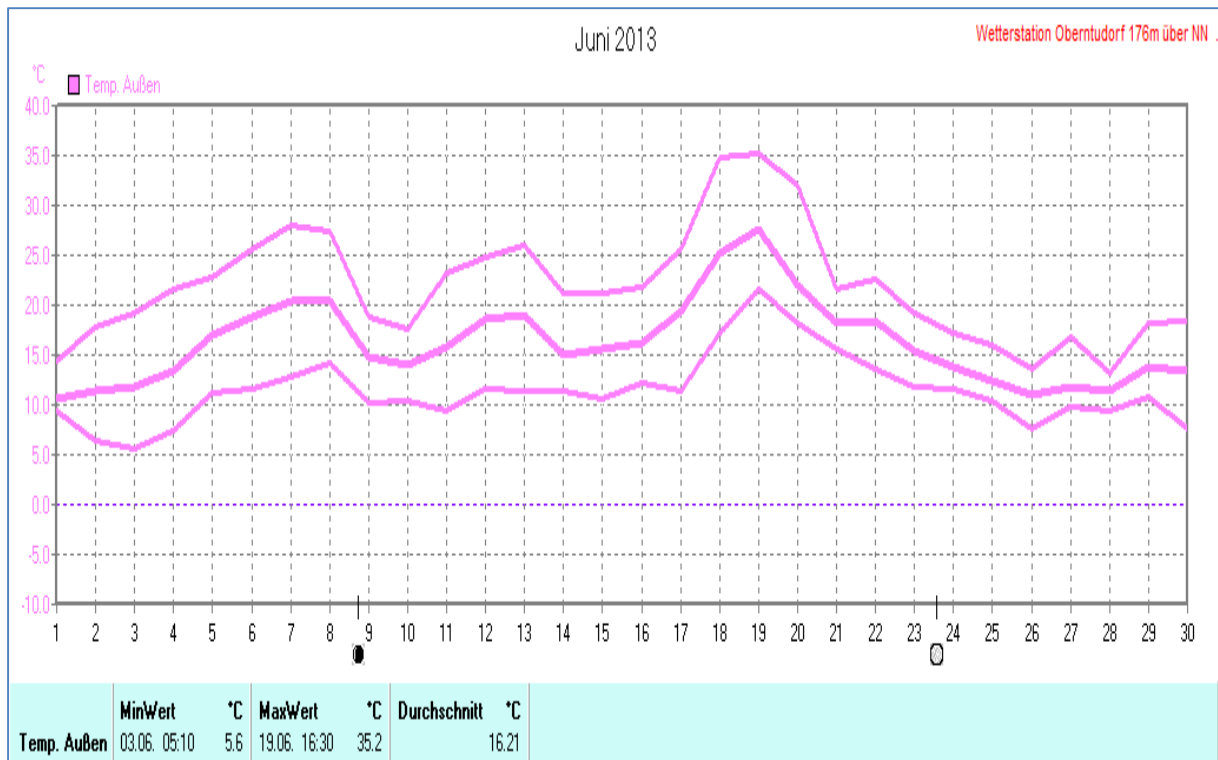
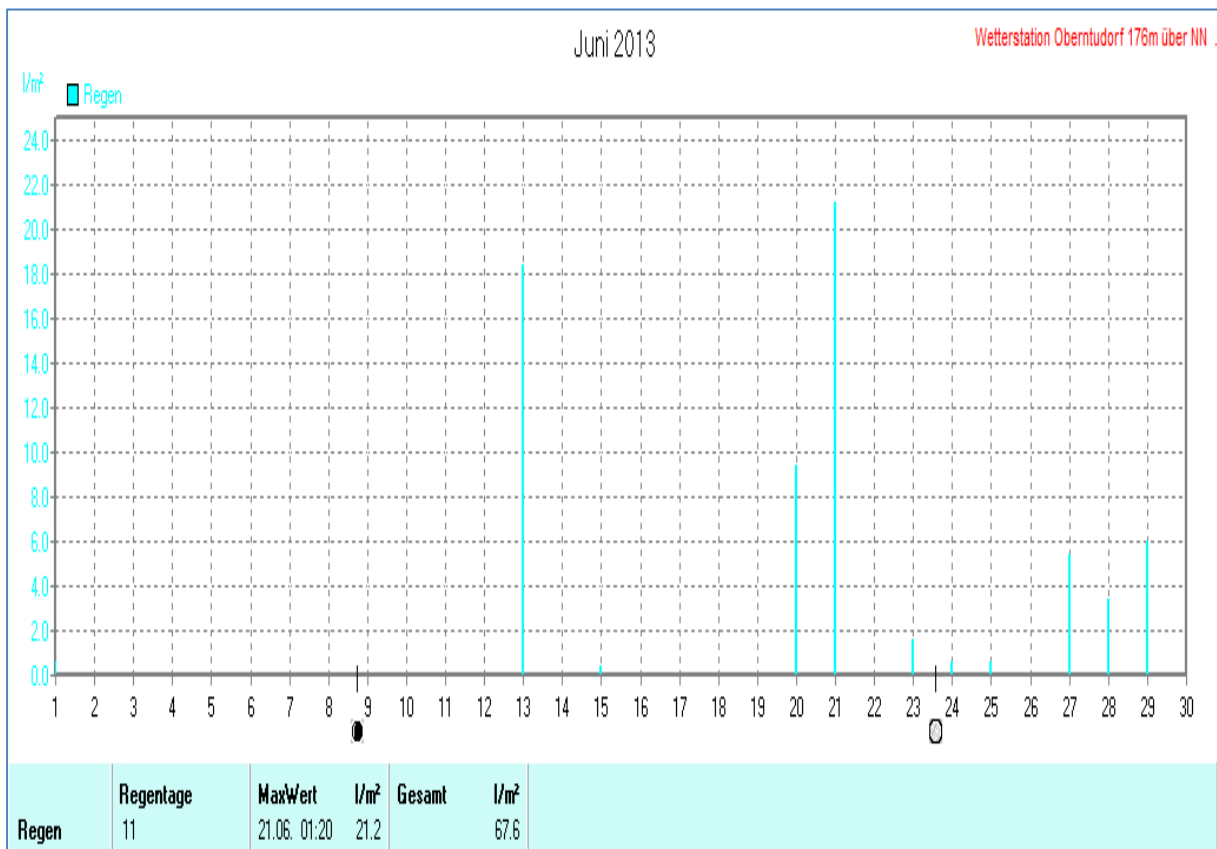
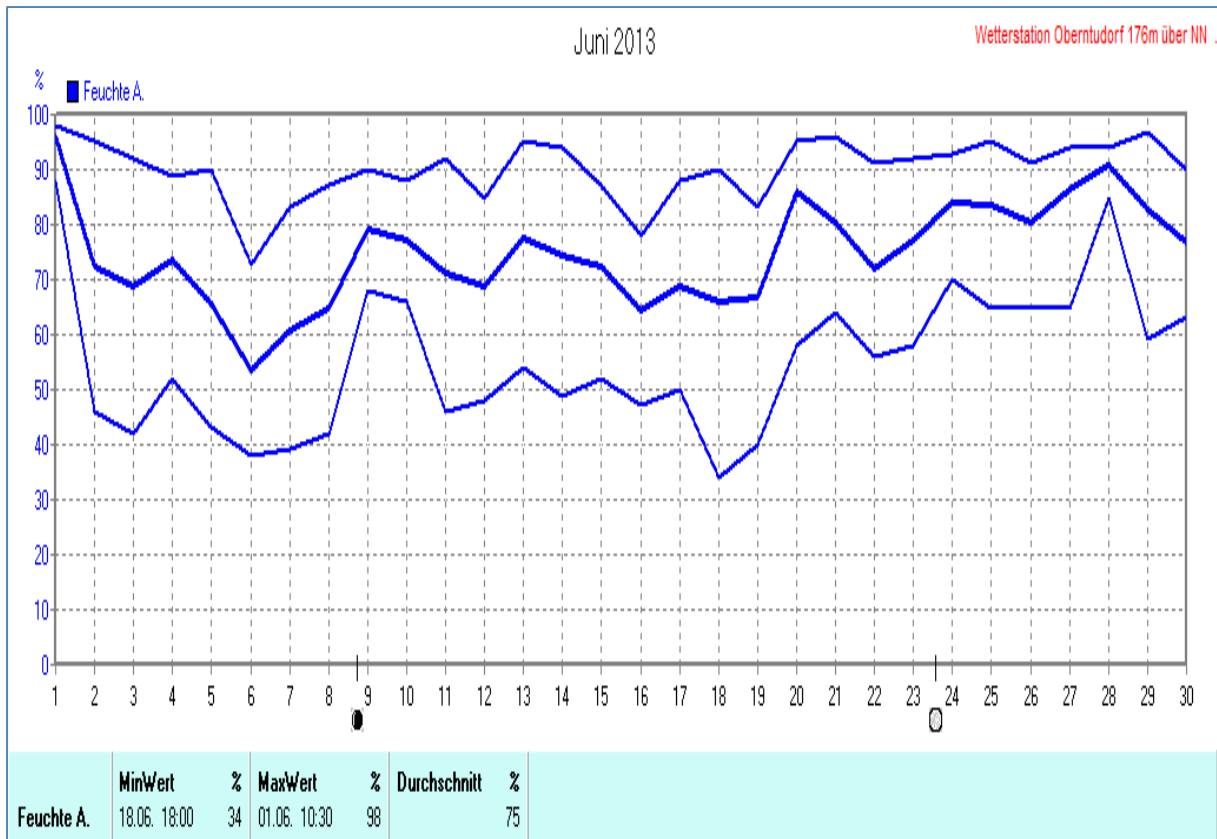
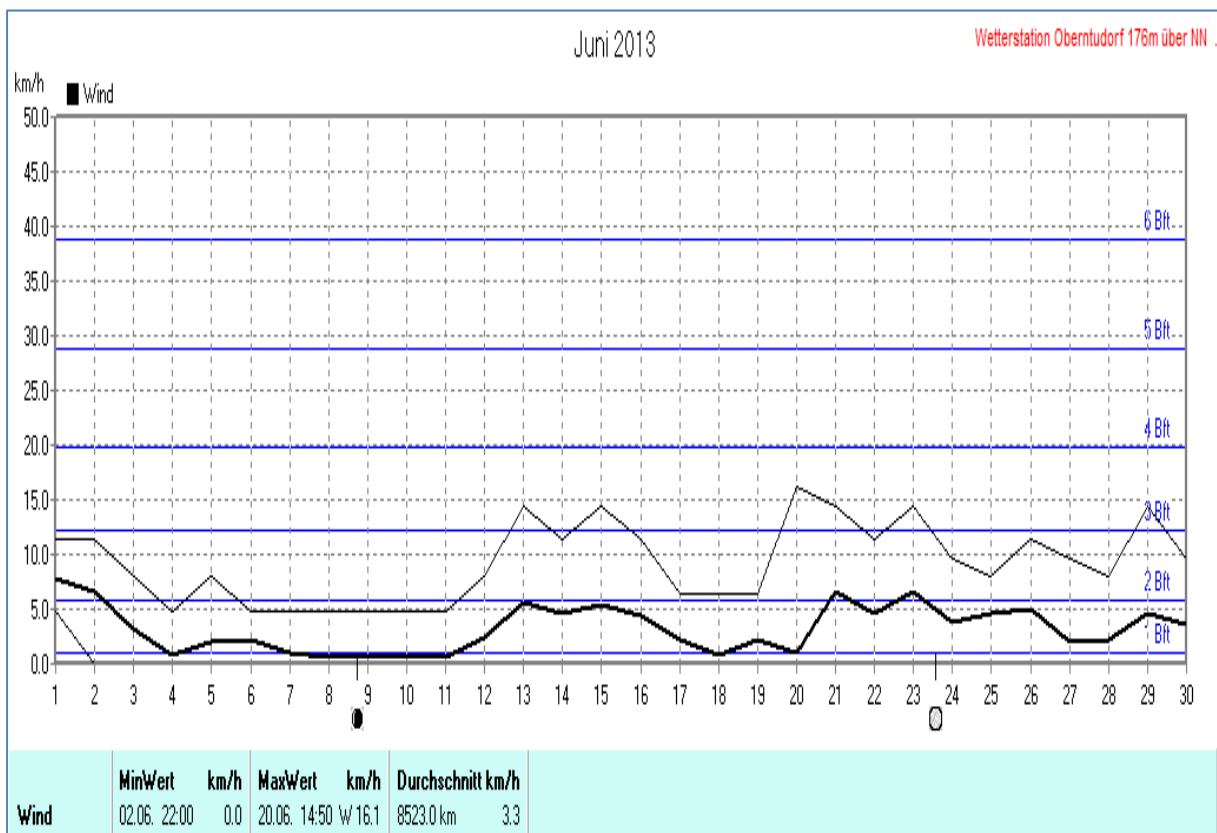
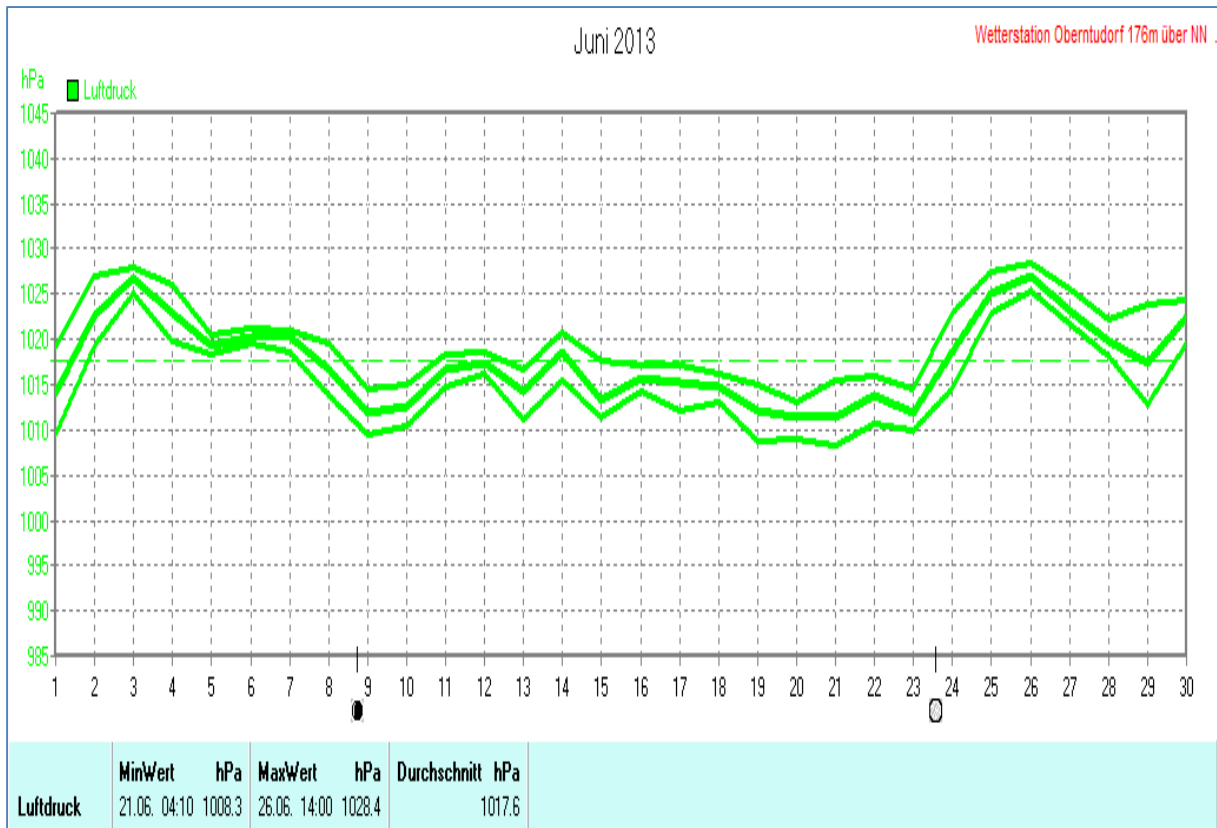


## Wettertabelle und Grafiken Juni 2013 Station Oberntudorf

<b>Wetterdaten Juni 2013 Station Oberntudorf</b>							
Meßgröße	Minimum	Zeit	Datum	Maximum	Zeit	Datum	Durchschnitt
Temperatur Außen	5,6 °C	05:10	03.06.2013	35,2 °C	16:30	19.06.2013	16,2 °C
Temperatur Boden	6,0 °C	05:30	02.06.2013	30,6 °C	15:50	19.06.2013	15,3 °C
Taupunkt	4,0 °C	05:00	03.06.2013	23,2 °C	13:10	20.06.2013	11,3 °C
Windchill	4,5 °C	06:20	02.06.2013	35,1 °C	16:30	19.06.2013	16,0 °C
Luftfeuchte	34%	18:00	18.06.2013	98%	10:30	01.06.2013	75%
Luftdruck	1008,3 hPa	04:10	21.06.2013	1028,4 hPa	14:00	26.06.2013	1017,6 hPa
Wind km/h				16,1 km/h	14:50	20.06.2013	3,3 km/h
Wind °				W	14:50	20.06.2013	W-SW
Windböen				38,6 km/h	12:50	15.06.2013	11,8 km/h
Regen l/m <sup>2</sup>				21,2 l/m <sup>2</sup>	01:20	21.06.2013	#67,600 l/m <sup>2</sup>
Evapotransp.							#84,896 l/m <sup>2</sup>
UV-Index				8,8 UV-I	13:30	13.06.2013	3,0 UV-I
Solarstr.				1246 W/m <sup>2</sup>	13:30	22.06.2013	248 W/m <sup>2</sup>
Sonne h				14:50 h	21:20	06.06.2013	#258:50 h

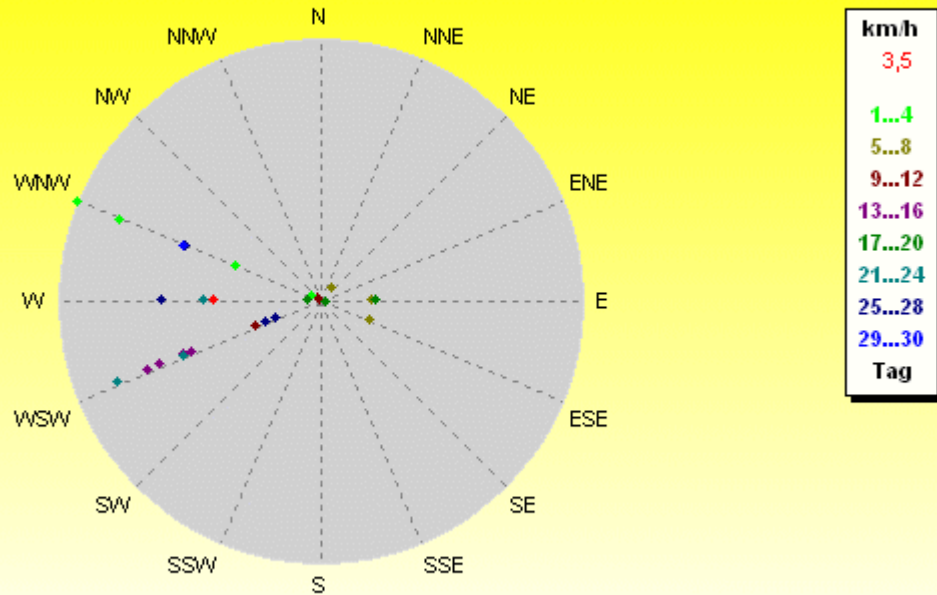






### Verteilung Windrichtung/Windgeschwindigkeit Juni 2013

33154 Salzkotten-Oberntudorf, NRW

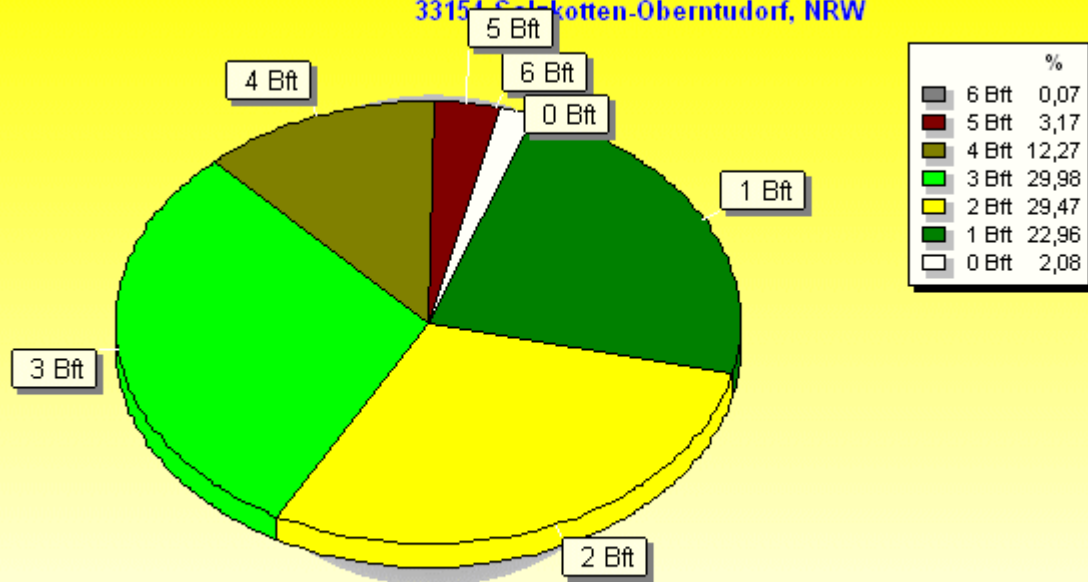


30 Werte - Ø 3,3km/h - Max. 16,1km/h - 8523.0 km

© WzWin32 - Wetterstation Oberntudorf 176m über NN - © 1999-2013 Jürgen Pinger - Davis VantagePro2Plus

### Windböen: Verteilung Windstärke Juni 2013

33154 Salzkotten-Oberntudorf, NRW



4320 Werte - Ø 11,8km/h - Max. 38,6km/h = Windböen - 8523.0 km

© WzWin32 - Wetterstation Oberntudorf 176m über NN - © 1999-2013 Jürgen Pinger - Davis VantagePro2Plus

