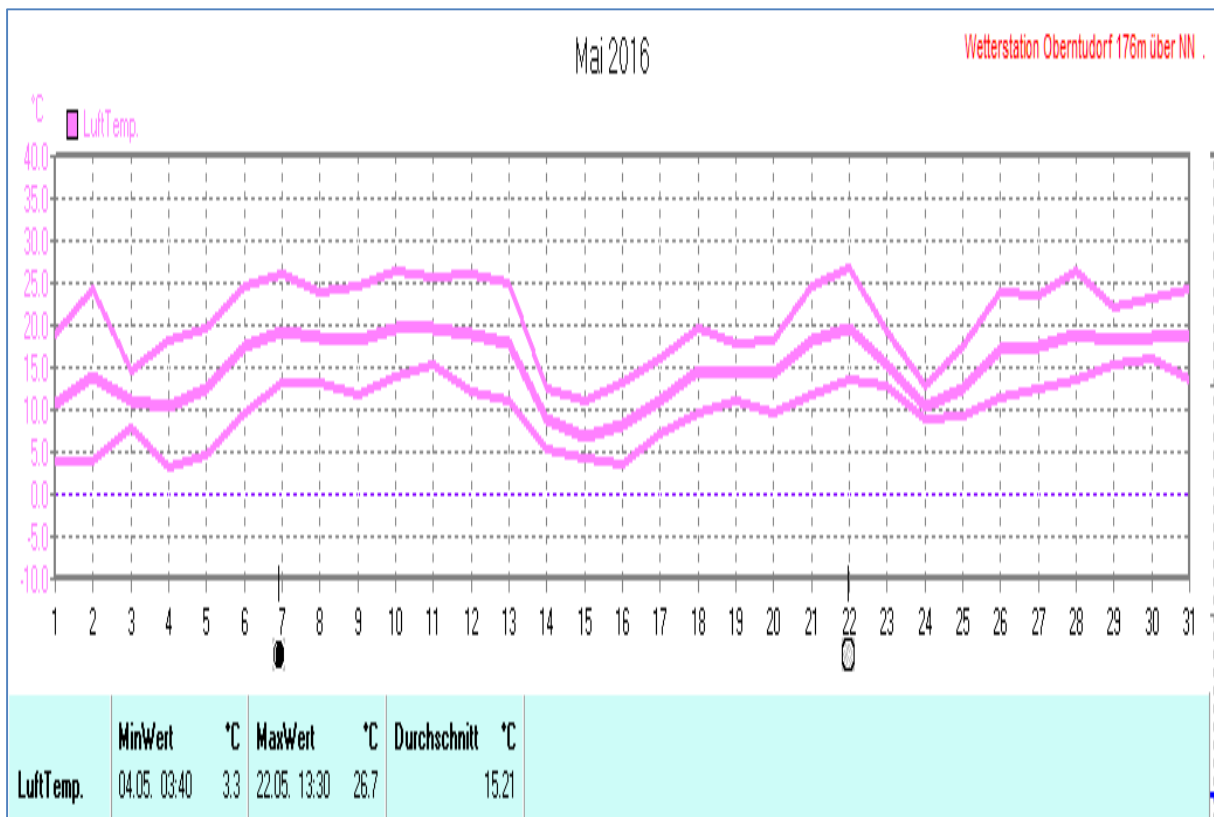
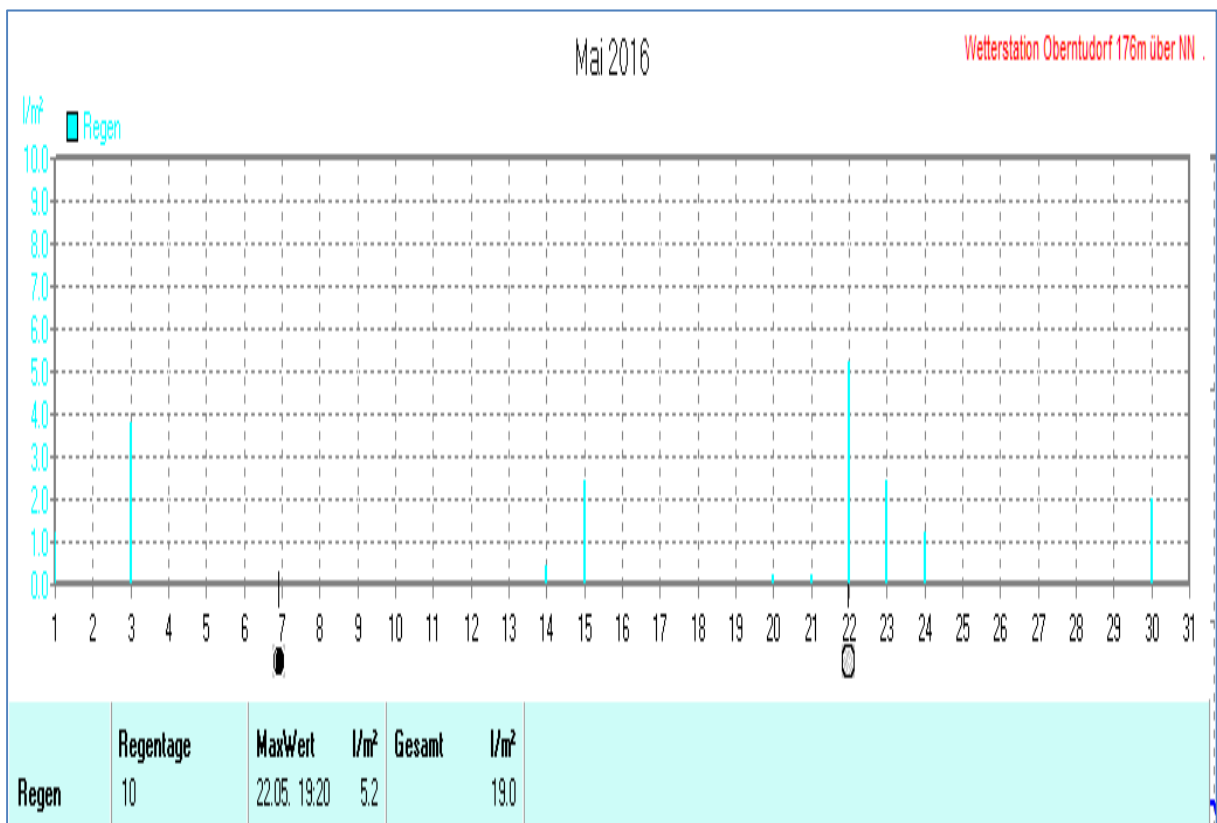
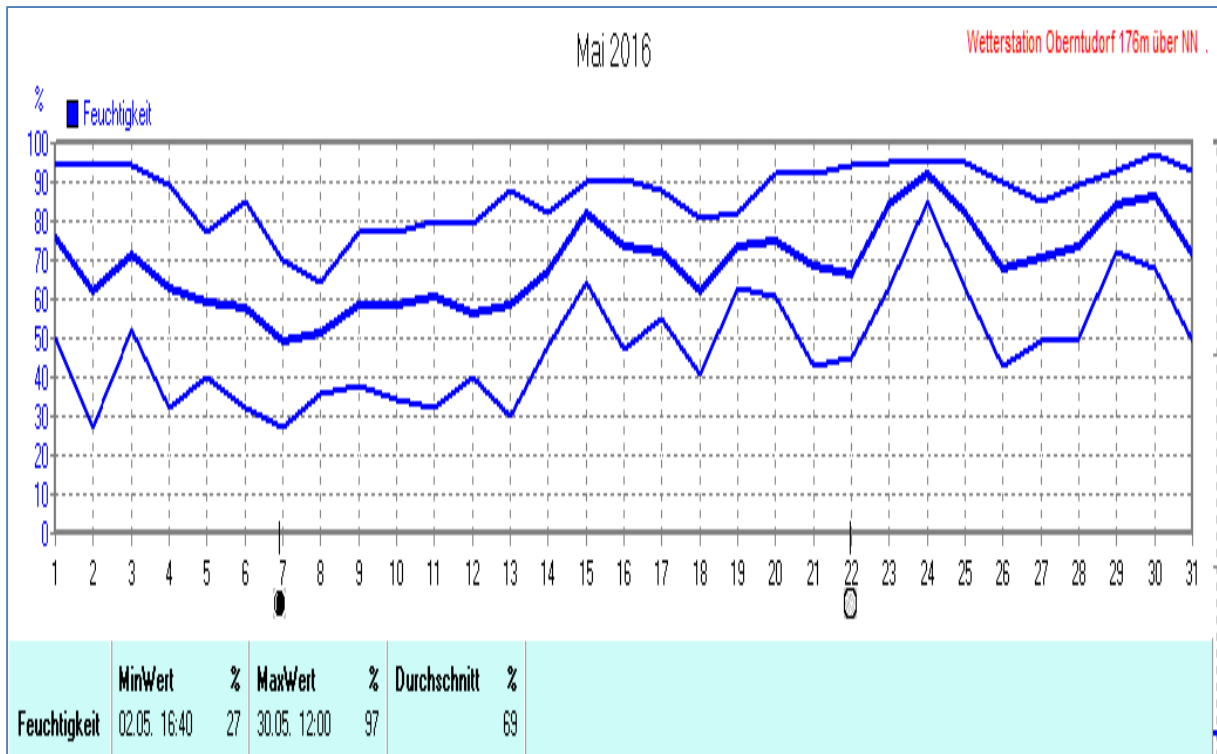
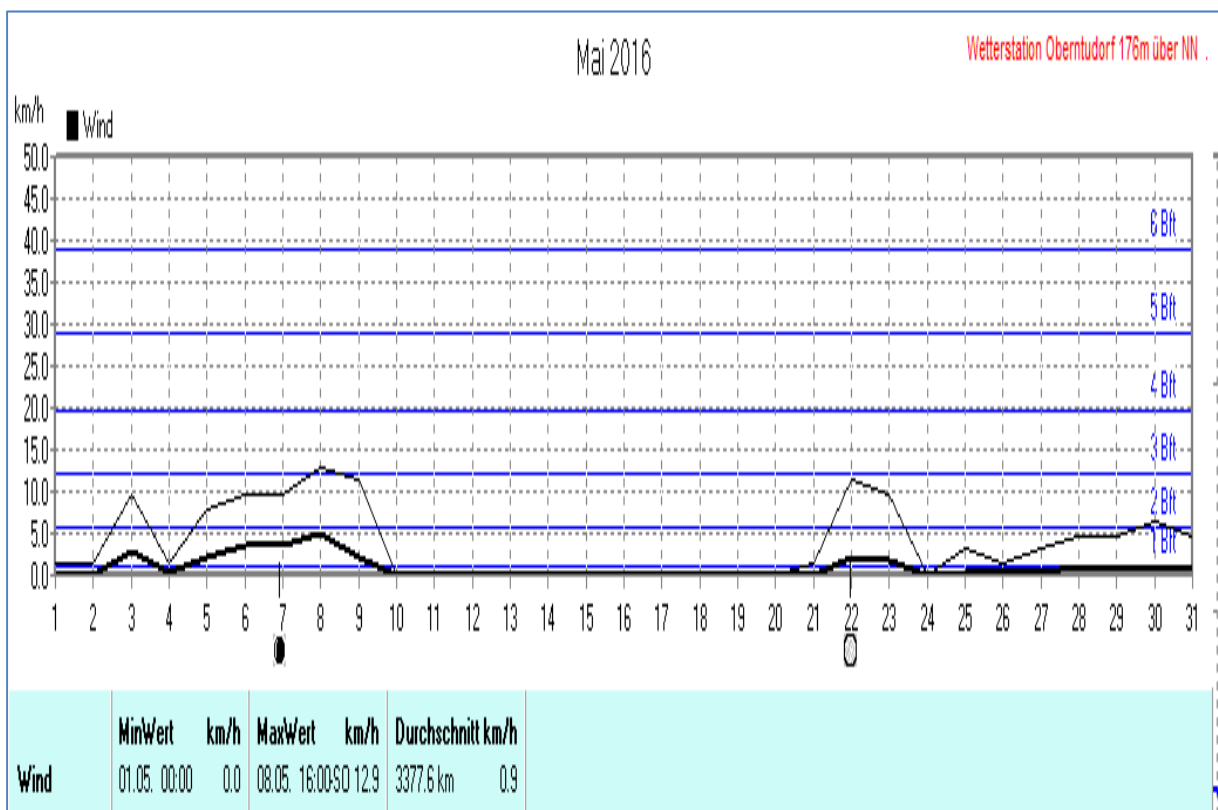
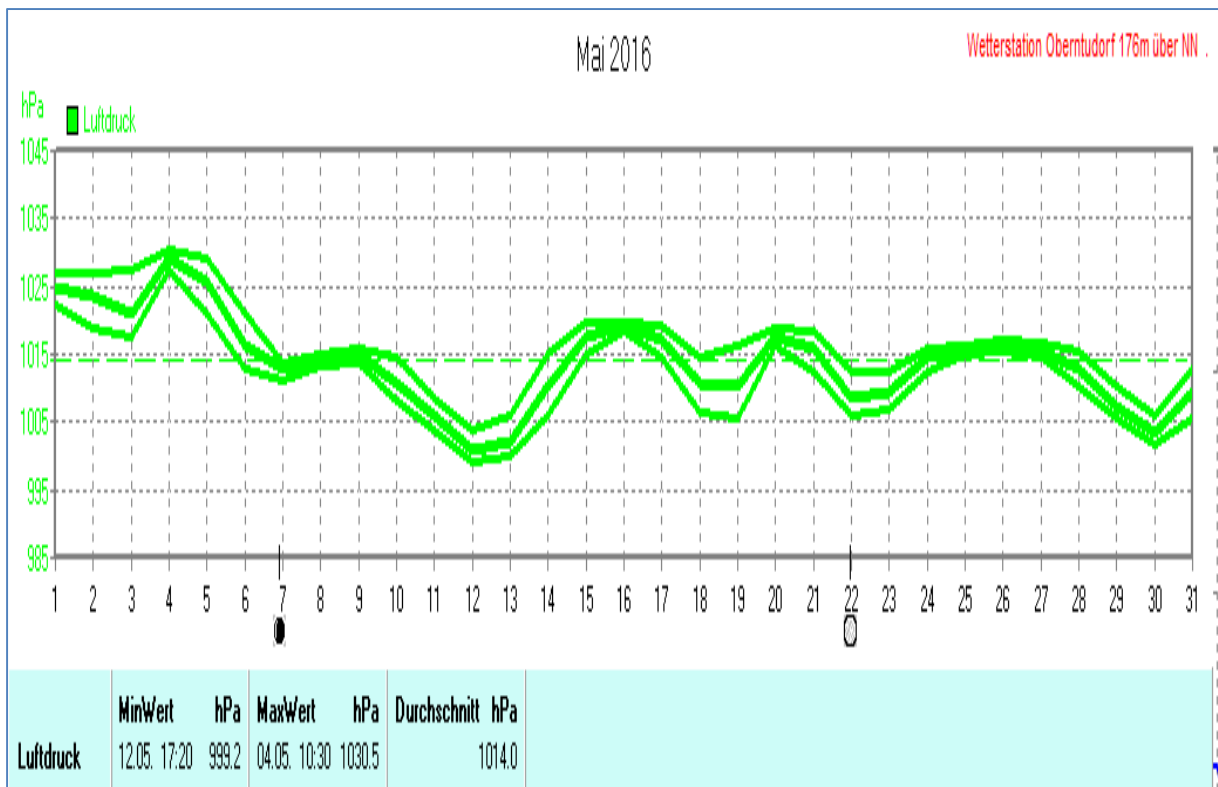


Wettertabelle und Grafiken Mai 2016 Station Oberntudorf

Wetterdaten Mai 2016 Station Oberntudorf							
Meßgröße	Minimum	Zeit	Datum	Maximum	Zeit	Datum	Durchschnitt
Lufttemp.	3,3 °C	03:40	04.05.2016	26,7 °C	13:30	22.05.2016	15,2 °C
Bodentemp.	3,3 °C	02:40	04.05.2016	27,8 °C	12:10	07.05.2016	14,7 °C
Luftfeuchte	27 %	16:40	02.05.2016	97 %	12:00	30.05.2016	69 %
Luftdruck	999,2 hPa	17:20	12.05.2016	1030,5 hPa	10:30	04.05.2016	1014,0 hPa
Wind km/h				12,9 km/h	16:00	08.05.2016	0,9 km/h
Wind °				O-SO	16:00	08.05.2016	O-SO
Regenmenge				5,2 l/m ²	19:20	22.05.2016	#19,000 l/m ²
Evapotransp.							#103,972 l/m ²
Solar				1143 W/m ²	12:30	15.05.2016	207 W/m ²
Sonne h				13:30 h	20:40	06.05.2016	#242:10 h

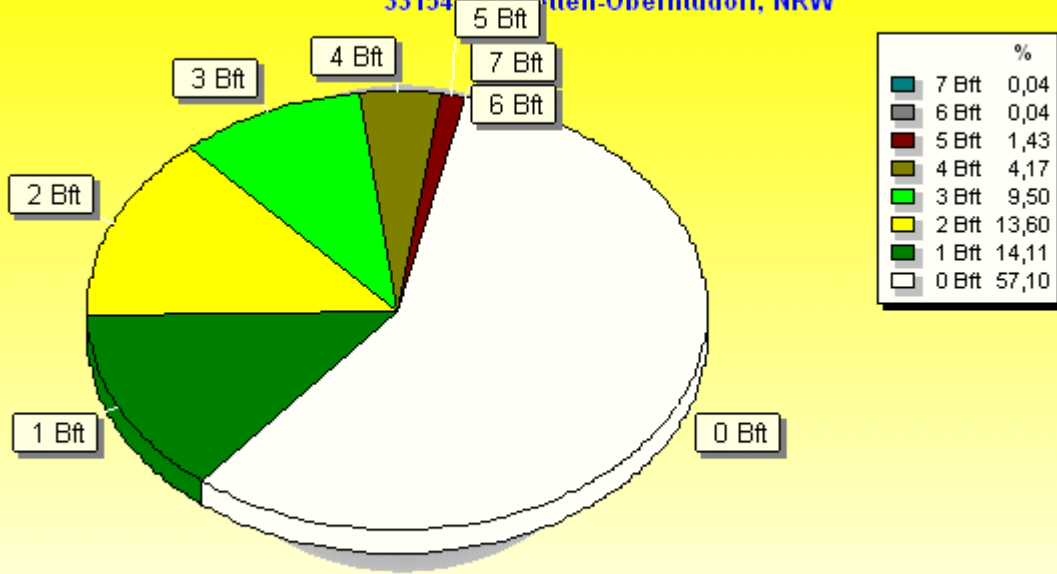






Windböen: Verteilung Windstärke Mai 2016

33154 Salzkotten-Oberntudorf, NRW

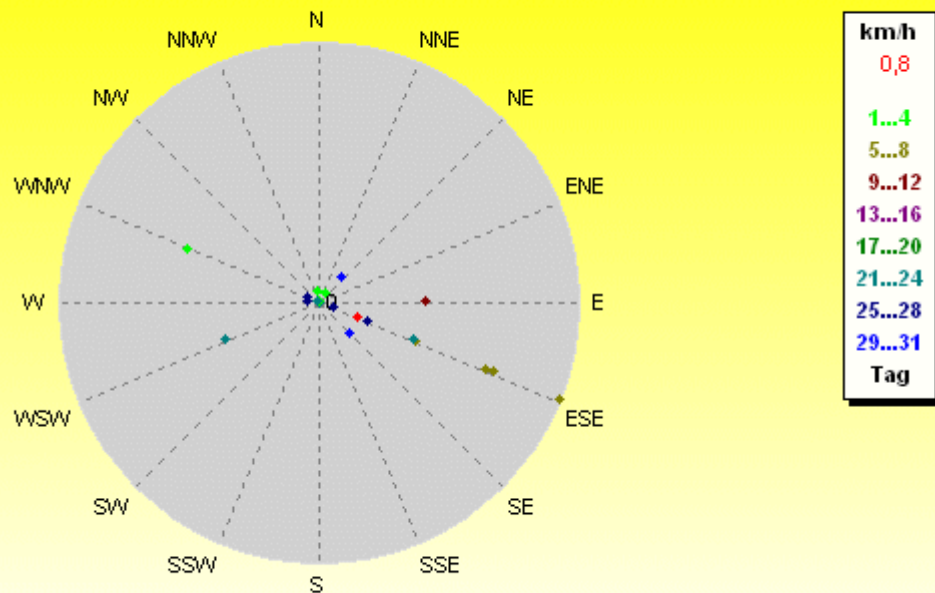


4464 Werte - Ø 4,5km/h - Max. 62,8km/h = Windböen - 3377.6 km

© WzWin32 - Wetterstation Oberntudorf 176m über NN . - © 1999-2016 Jürgen Pinger - Davis VantagePro2Plus

Verteilung Windrichtung/Windgeschwindigkeit Mai 2016

33154 Salzkotten-Oberntudorf, NRW



31 Werte - Ø 0,9km/h - Max. 12,9km/h - 3377.6 km

© WzWin32 - Wetterstation Oberntudorf 176m über NN . - © 1999-2016 Jürgen Pinger - Davis VantagePro2Plus

