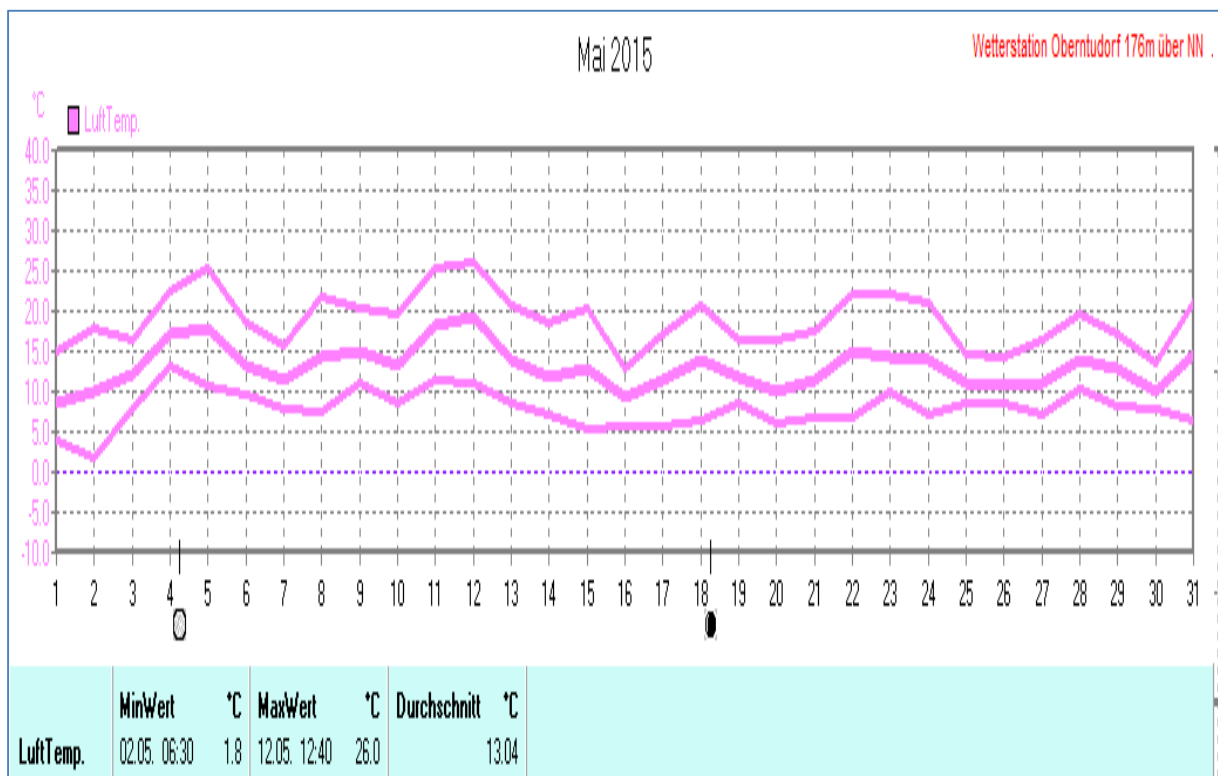
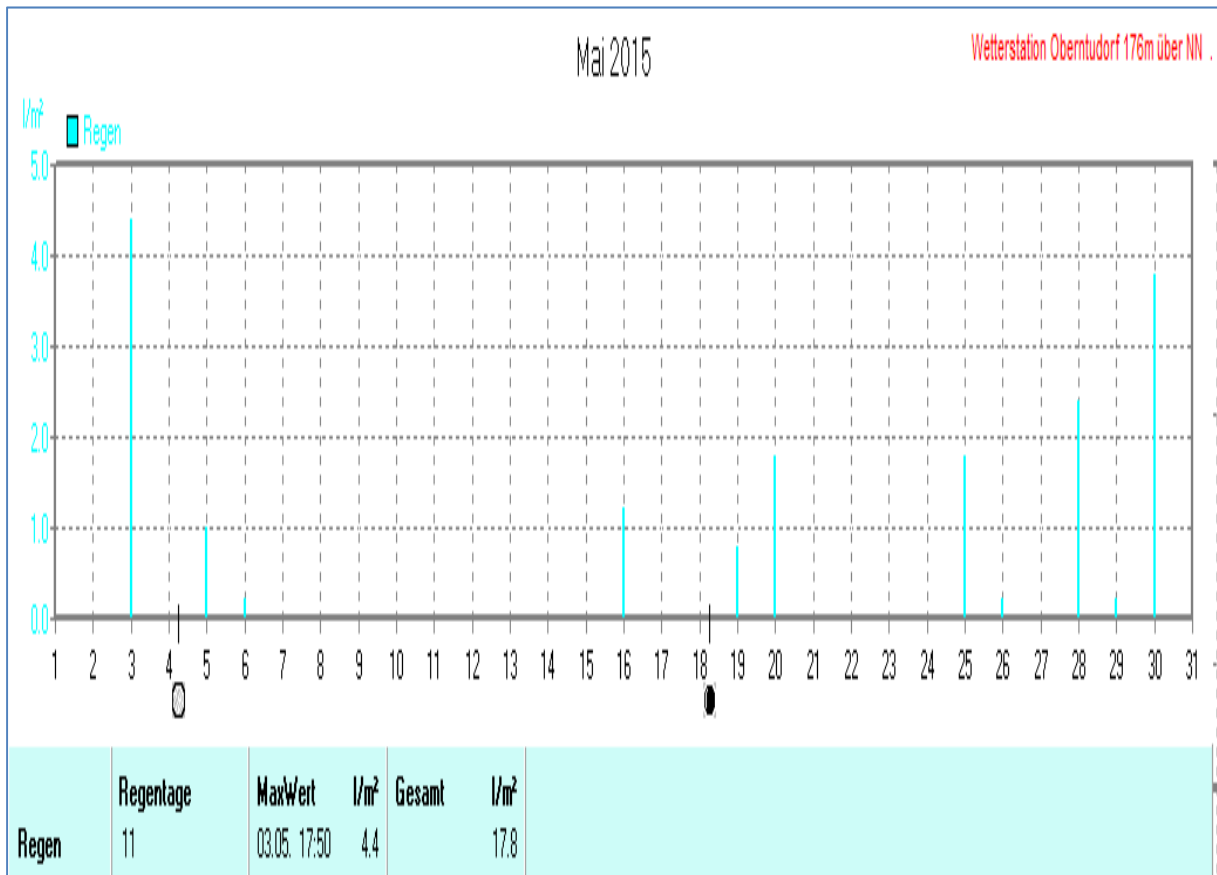
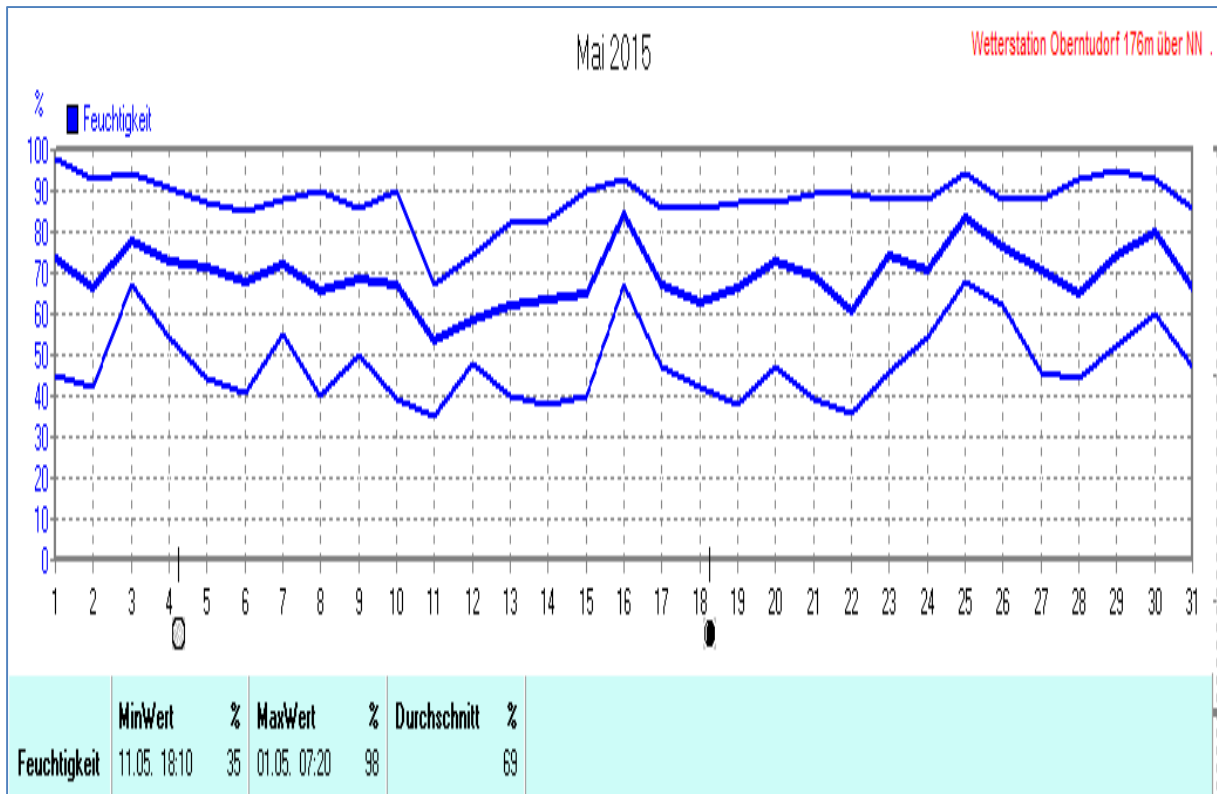
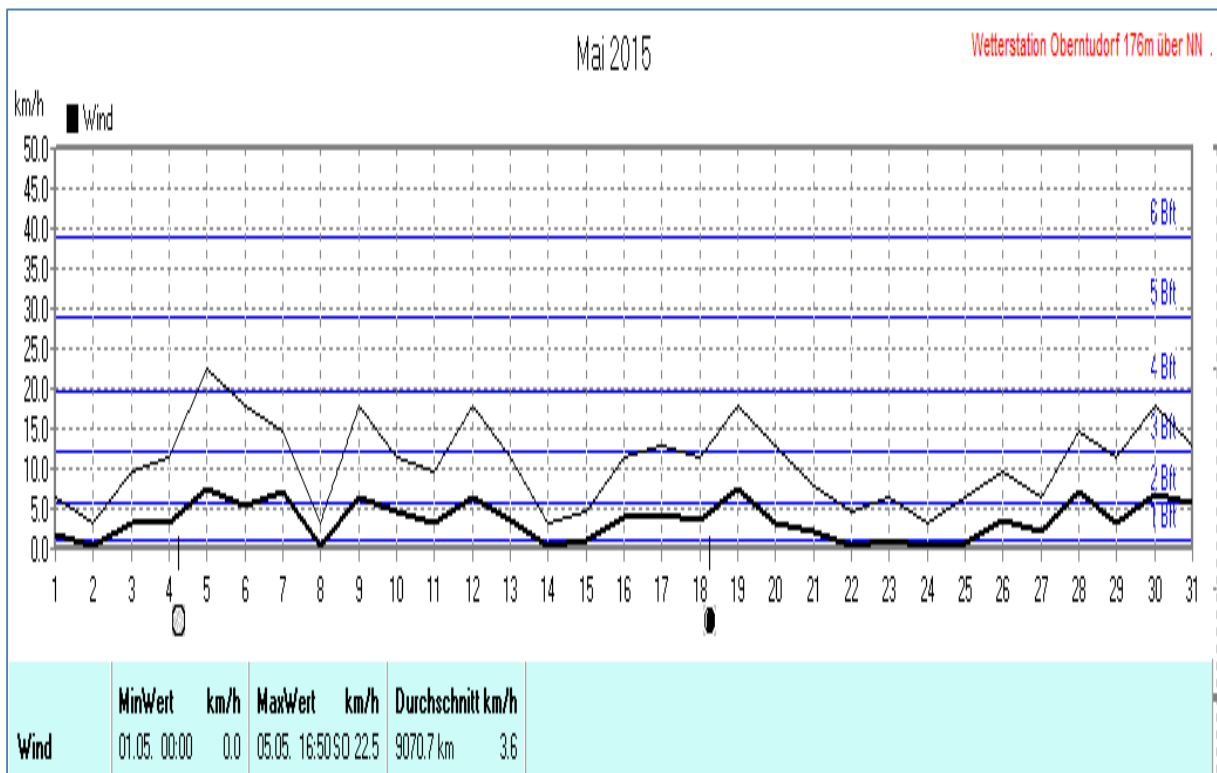
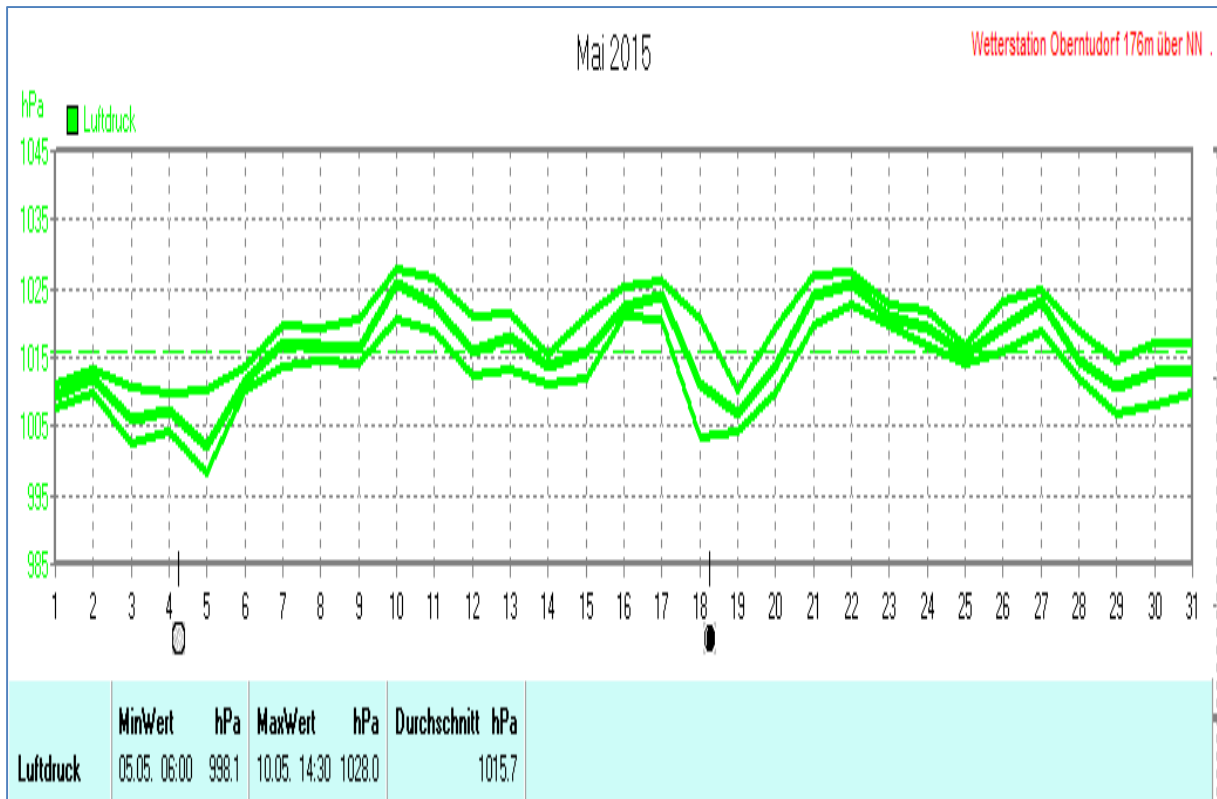


Wettertabelle und Grafiken Mai 2015 Station Oberntudorf

Wetterdaten Mai 2015 Station Oberntudorf							
Meßgröße	Minimum	Zeit	Datum	Maximum	Zeit	Datum	Durchschnitt
Lufttemperatur	1,8 °C	06:30	02.05.2015	26,0 °C	12:40	12.05.2015	13,0 °C
Bodentemp.	2,2 °C	05:40	02.05.2015	26,1 °C	17:10	11.05.2015	12,9 °C
Luftfeuchtigkeit	35 %	18:10	11.05.2015	98 %	07:20	01.05.2015	69 %
Luftdruck	998,1 hPa	06:00	05.05.2015	1028,0 hPa	14:30	10.05.2015	1015,7 hPa
Wind km/h				22,5 km/h	16:50	05.05.2015	3,6 km/h
Windrichtung				SO	16:50	05.05.2015	W-SW
Regen l/m²				4,4 l/m²	17:50	03.05.2015	#17,800 l/m²
Evapotransp.							#85,390 l/m²
Solar				1054 W/m²	14:50	18.05.2015	210 W/m²
Sonne h				14:10 h	21:00	22.05.2015	#235:00 h

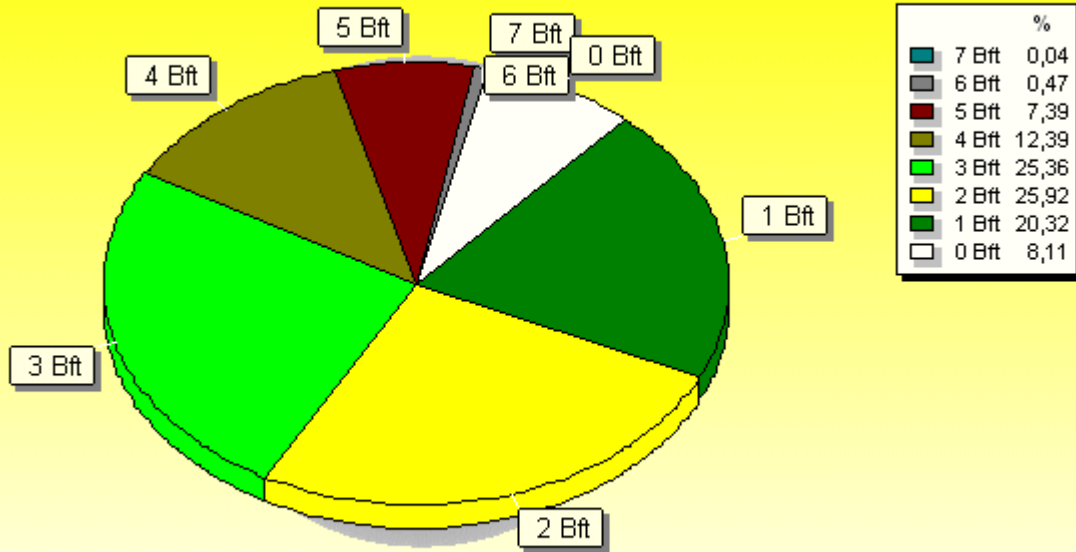






Windböen: Verteilung Windstärke Mai 2015

33154 Salzkotten-Oberntudorf, NRW

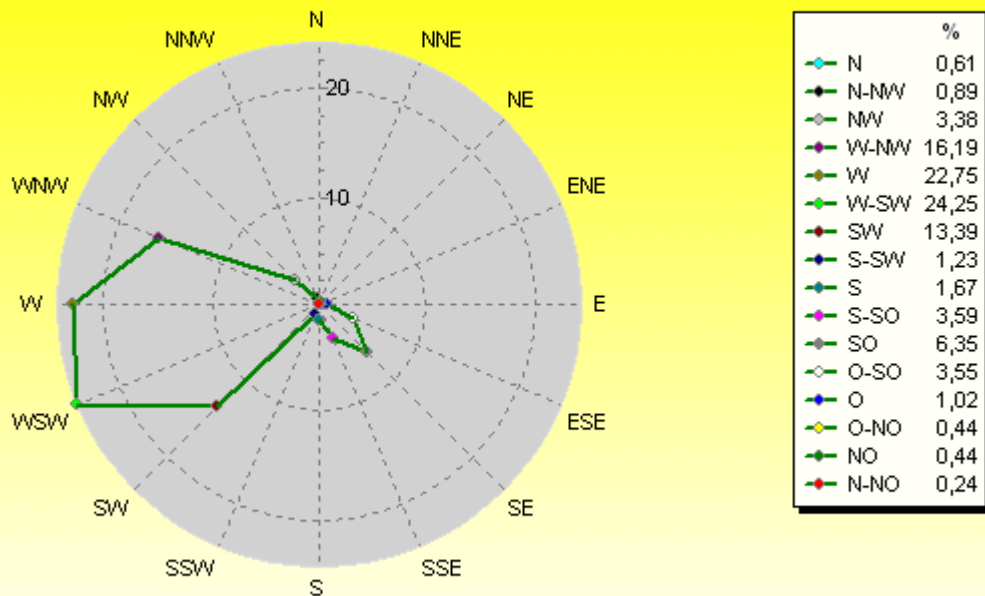


4464 Werte - Ø 12,2km/h - Max. 57,9km/h = Windböen - 9070.7 km

© WzWin32 - Wetterstation Oberntudorf 176m über NN . - © 1999-2015 Jürgen Pinger - Davis VantagePro2Plus

Verteilung Windrichtung Mai 2015

33154 Salzkotten-Oberntudorf, NRW



2928 / 1536 Werte -> 34.4% Windstille - Ø 3,6km/h - Max. 57,9km/h = Windböen - 9070.7 km

© WzWin32 - Wetterstation Oberntudorf 176m über NN . - © 1999-2015 Jürgen Pinger - Davis VantagePro2Plus

