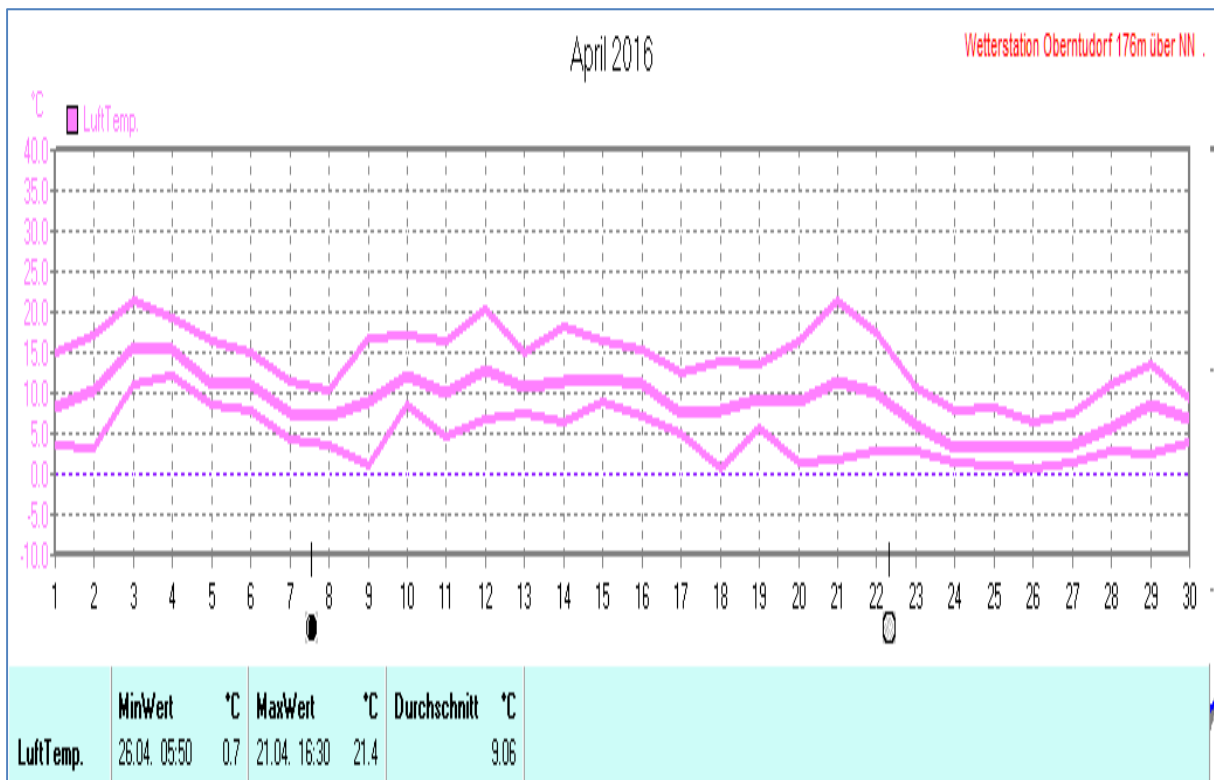
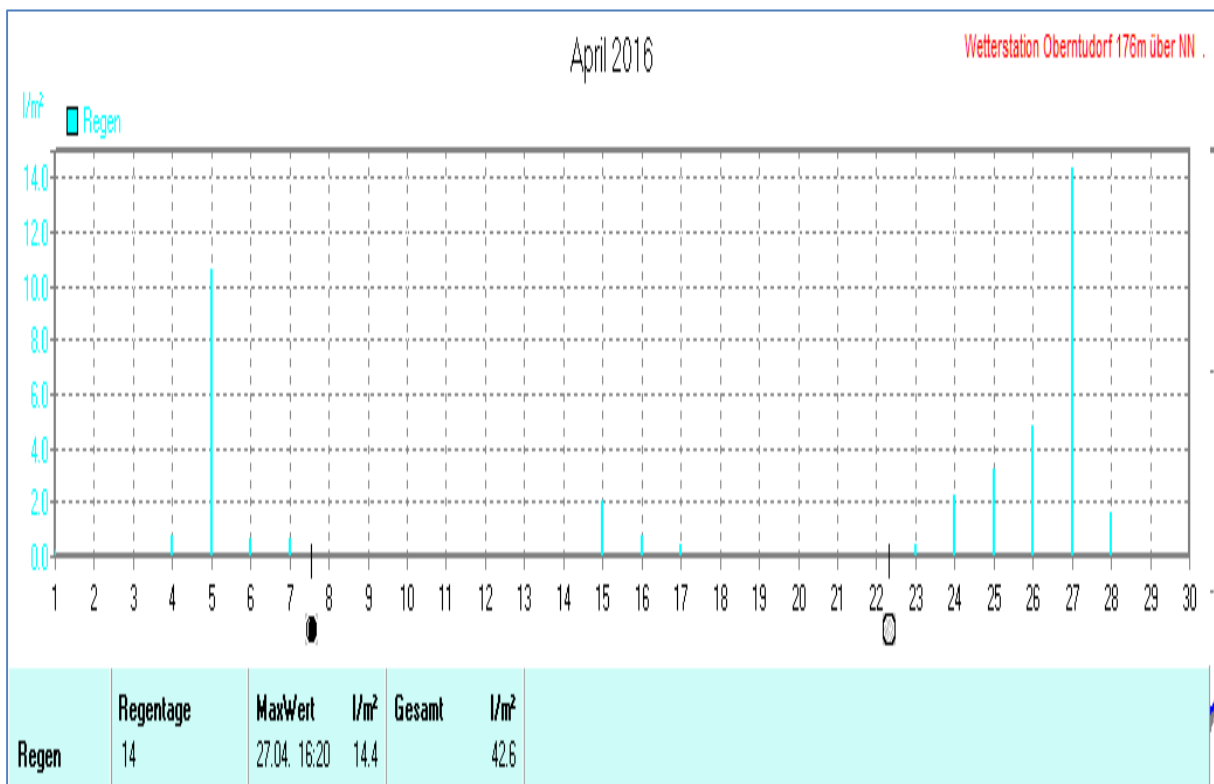
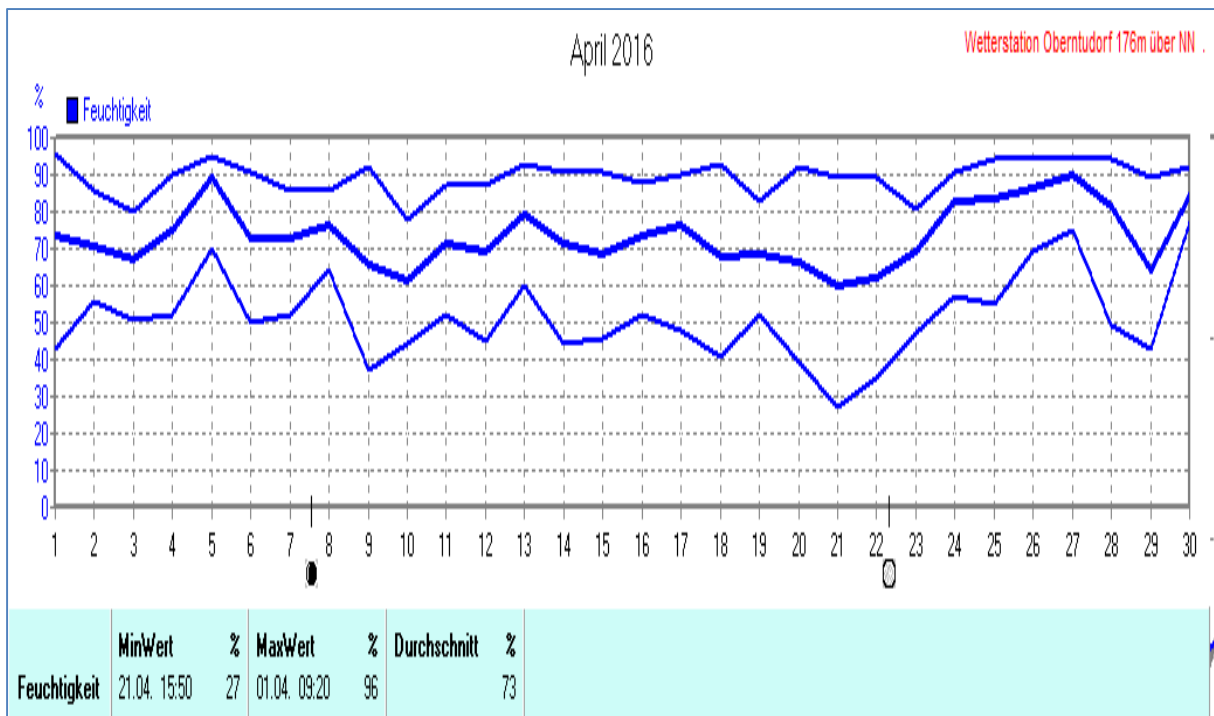
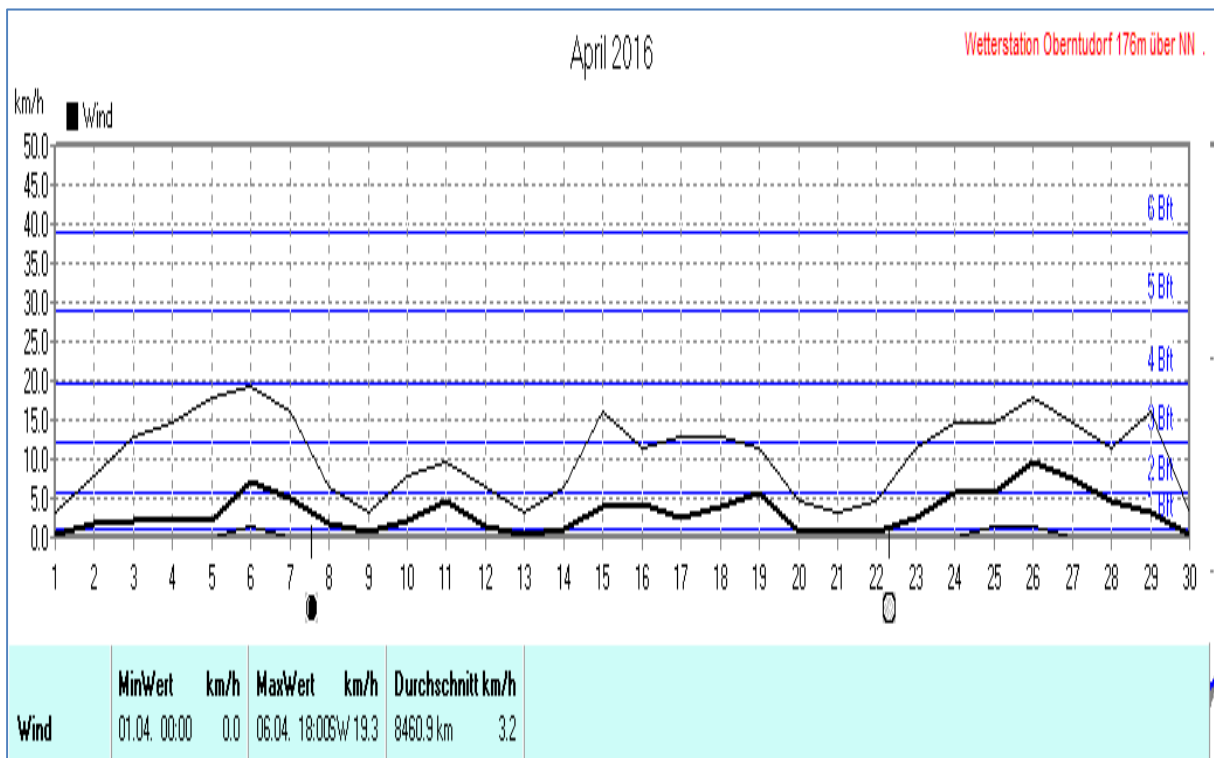
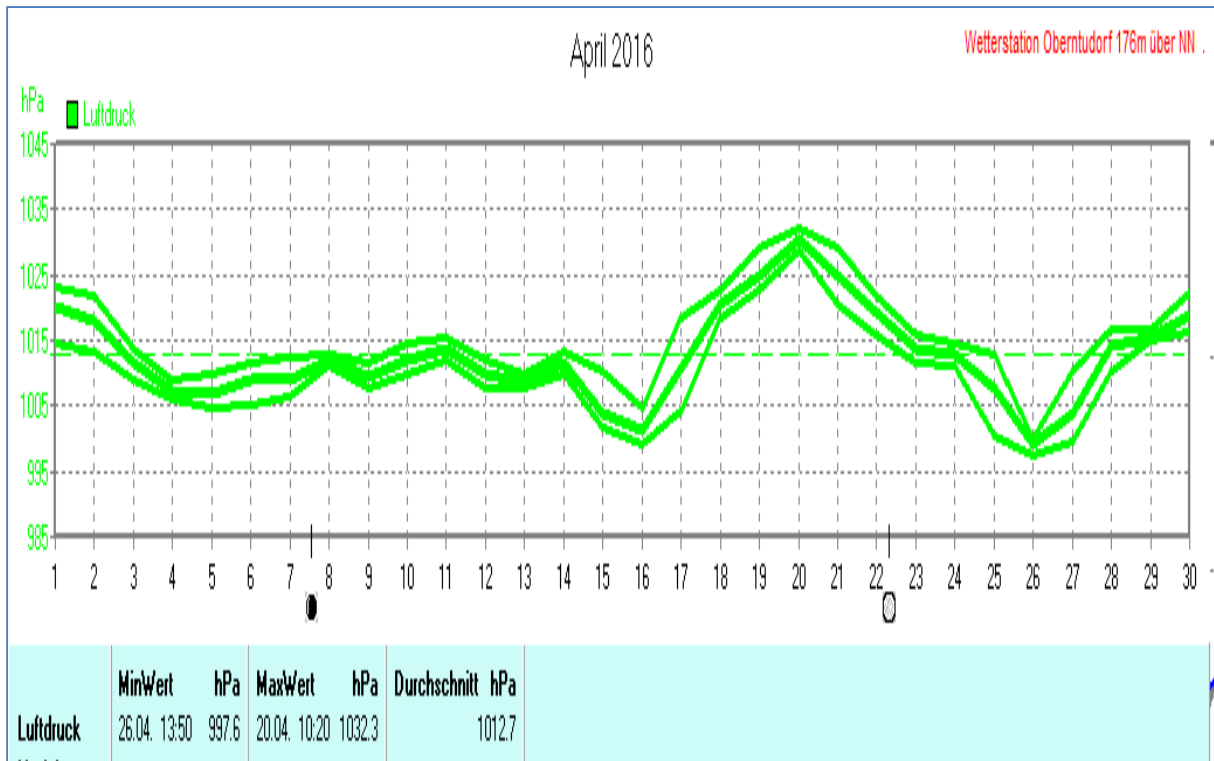


## Wettertabelle und Grafiken April 2016 Station Oberntudorf

Wetterdaten April 2016 Station Oberntudorf							
Meßgröße	Minimum	Zeit	Datum	Maximum	Zeit	Datum	Durchschnitt
Lufttemp.	0,7 °C	05:50	26.04.2016	21,4 °C	16:30	21.04.2016	9,1 °C
Bodentemp.	0,6 °C	04:30	26.04.2016	21,7 °C	12:00	21.04.2016	8,8 °C
Luftfeuchte	27 %	15:50	21.04.2016	96 %	09:20	01.04.2016	73 %
Luftdruck	997,6 hPa	13:50	26.04.2016	1032,3 hPa	10:20	20.04.2016	1012,7 hPa
Wind km/h				19,3 km/h	18:00	06.04.2016	3,2 km/h
Wind °				W-SW	18:00	06.04.2016	W-SW
Regenmenge				14,4 l/m <sup>2</sup>	16:20	27.04.2016	#42,600 l/m <sup>2</sup>
Solar				941 W/m <sup>2</sup>	13:00	23.04.2016	152 W/m <sup>2</sup>
Sonne h				12:00 h	20:20	21.04.2016	#165:40 h

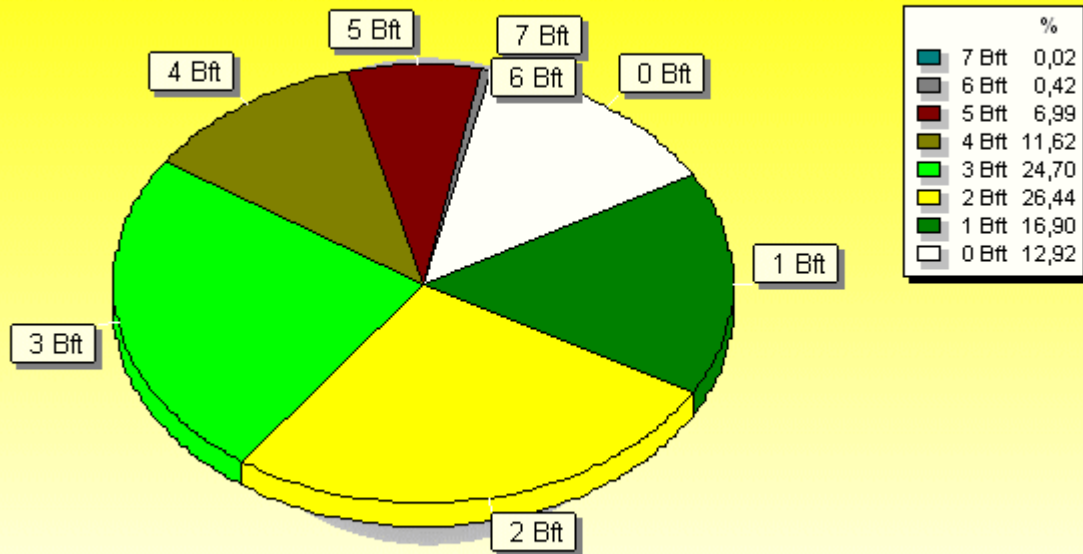






### Windböen: Verteilung Windstärke April 2016

33154 Salzkotten-Oberntudorf, NRW

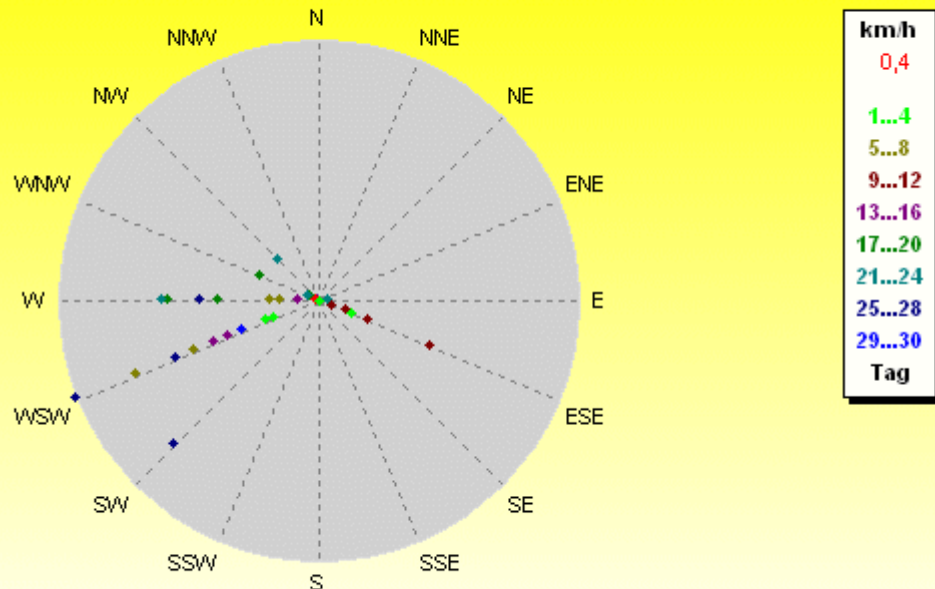


4320 Werte - Ø 11,8km/h - Max. 54,7km/h = Windböen - 8460.9 km

© WzWin32 - Wetterstation Oberntudorf 116m über NN . - © 1999-2016 Jürgen Pinger - Davis VantagePro2Plus

### Verteilung Windrichtung/Windgeschwindigkeit April 2016

33154 Salzkotten-Oberntudorf, NRW



30 Werte - Ø 3,2km/h - Max. 19,3km/h - 8460.9 km

© WzWin32 - Wetterstation Oberntudorf 116m über NN . - © 1999-2016 Jürgen Pinger - Davis VantagePro2Plus

