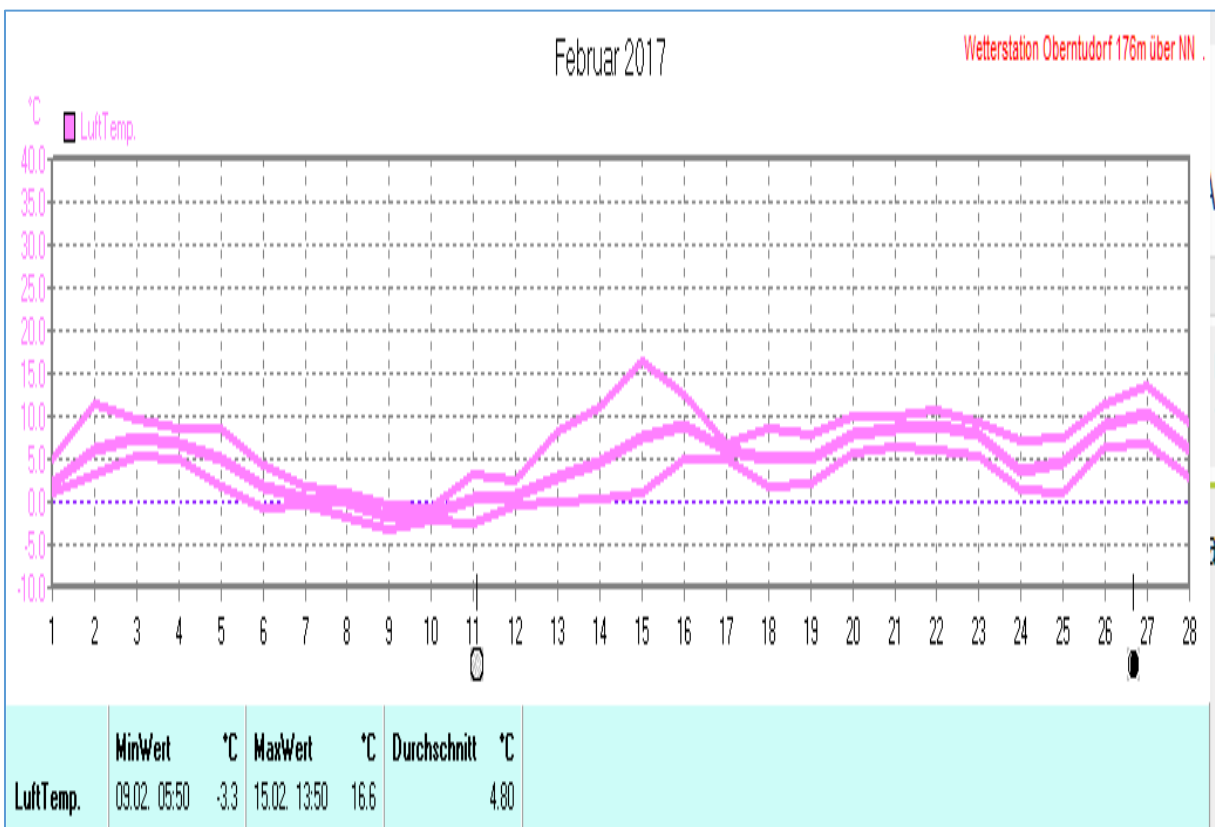
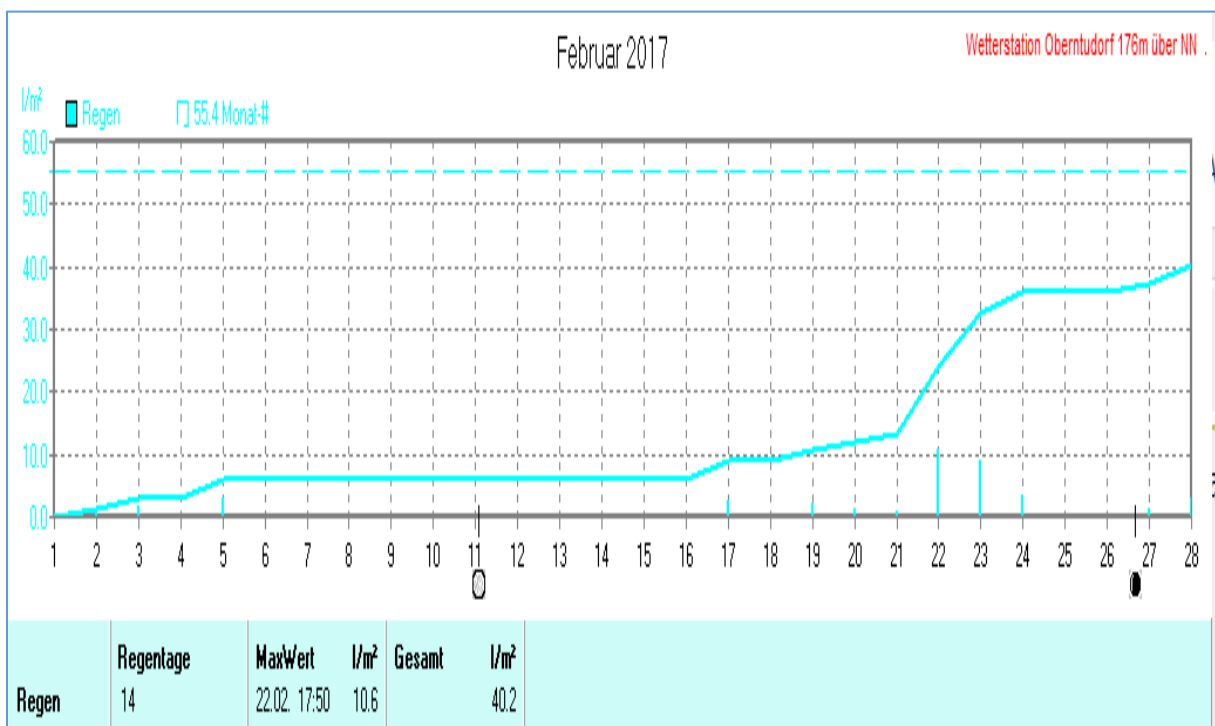
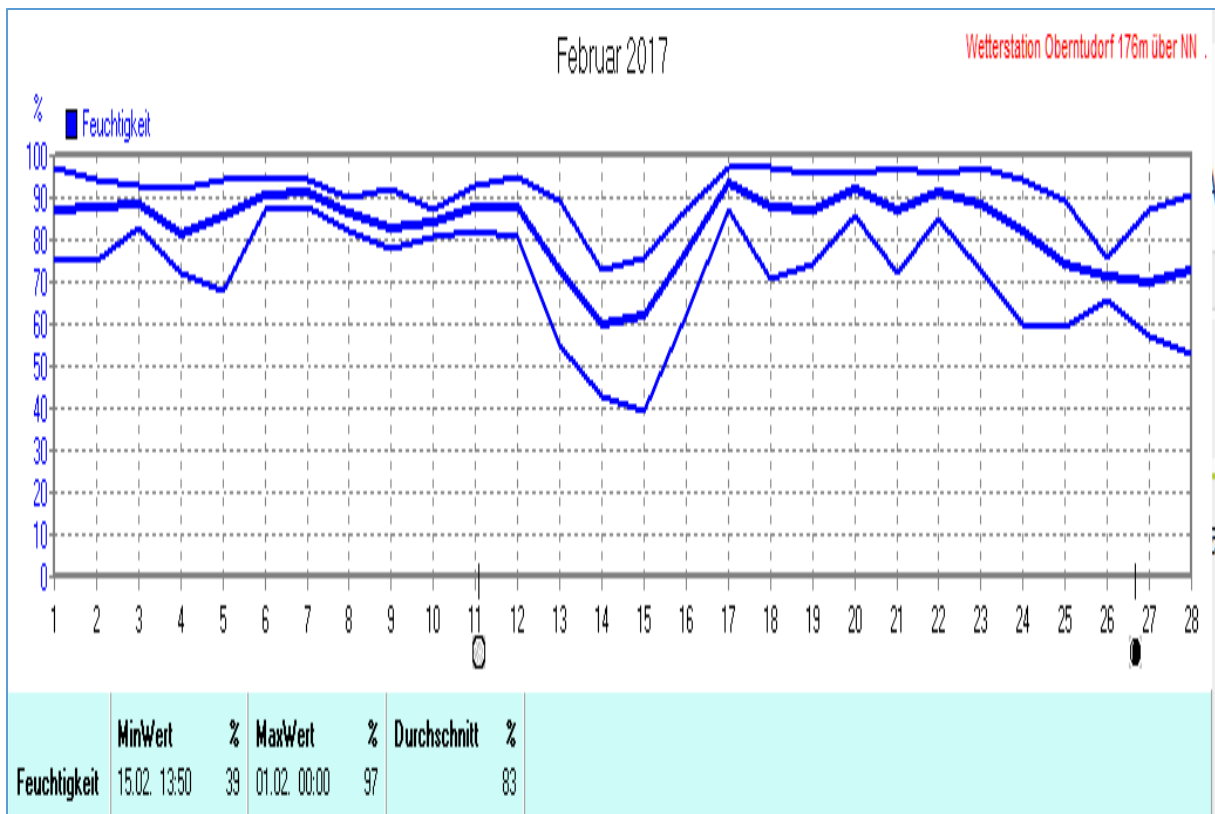
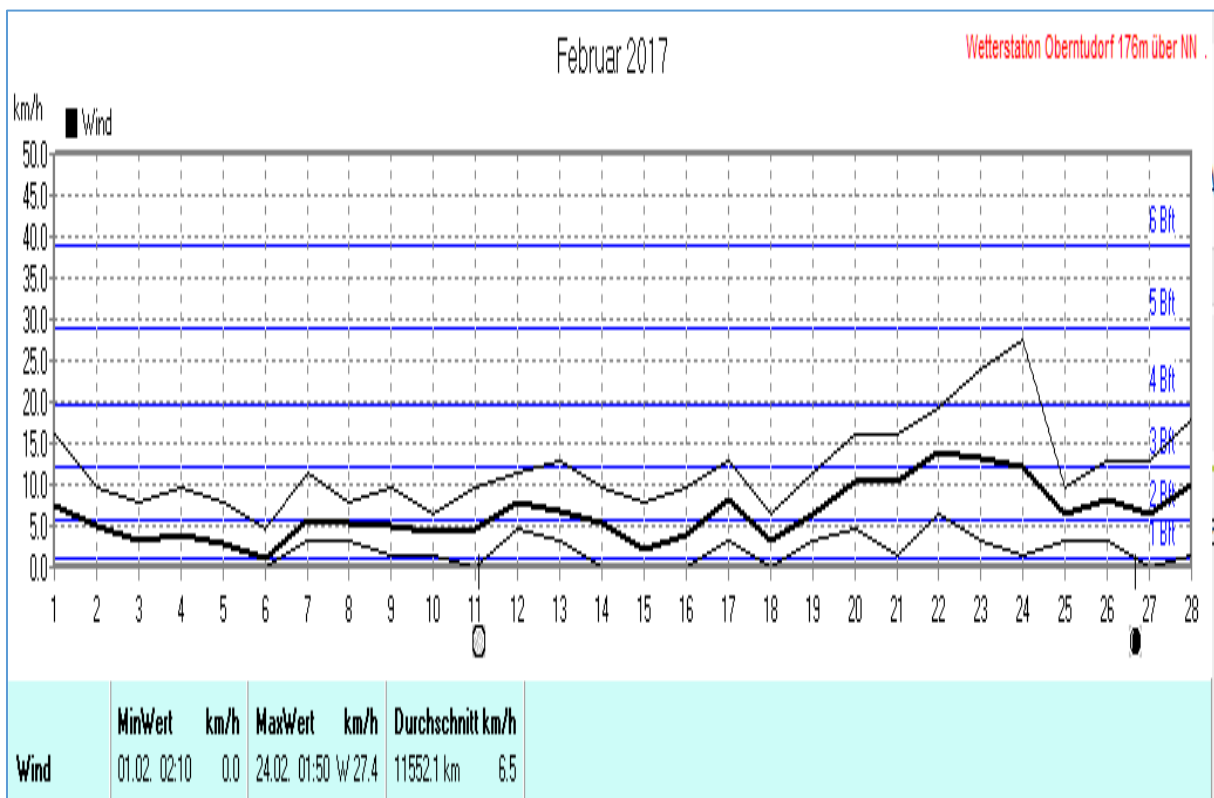
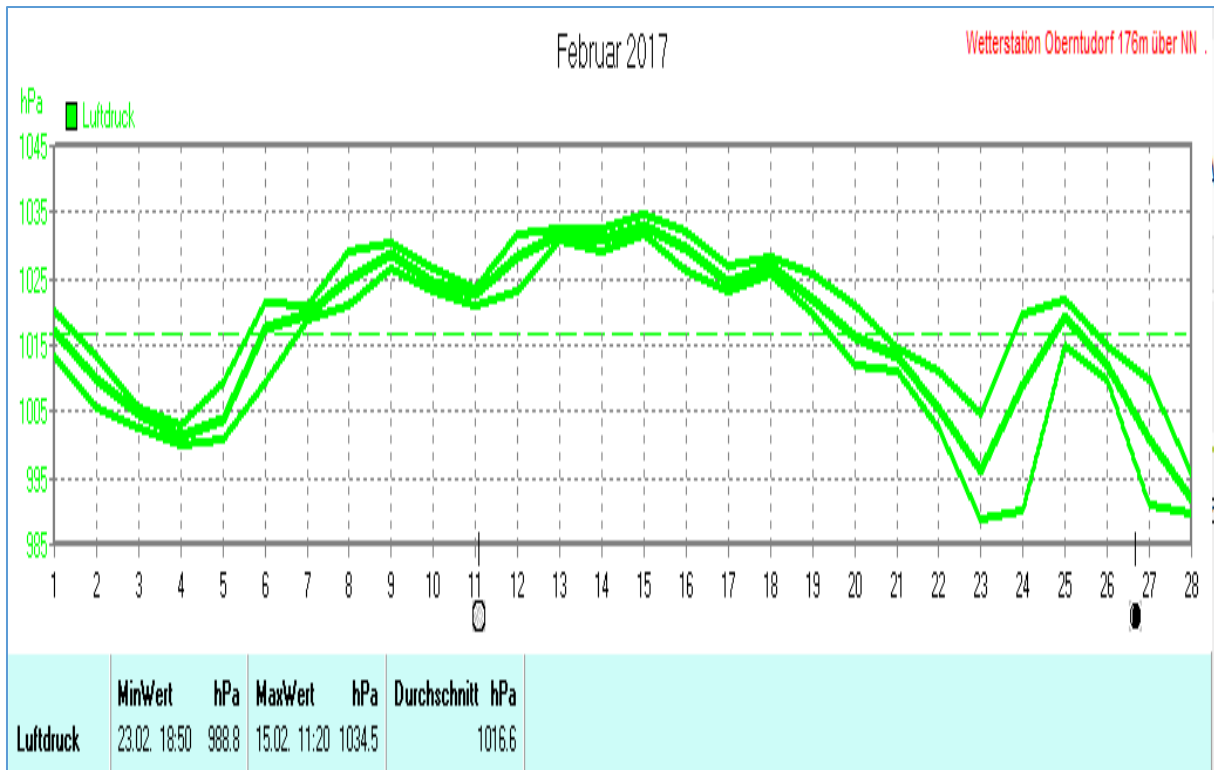


### Wetterdaten Februar 2017 Station Oberntudorf

Meßgröße	Minimum	Zeit	Datum	Maximum	Zeit	Datum	Durchschnitt
Lufttemp.	-3,3 °C	05:50	09.02.2017	16,6 °C	13:50	15.02.2017	4,8 °C
Bodentemp.	-3,3 °C	05:50	09.02.2017	13,3 °C	11:20	15.02.2017	4,2 °C
Luftfeuchte	39 %	13:50	15.02.2017	97 %	00:00	01.02.2017	83 %
Luftdruck	988,8 hPa	18:50	23.02.2017	1034,5 hPa	11:20	15.02.2017	1016,6 hPa
Wind km/h				27,4 km/h	01:50	24.02.2017	6,5 km/h
Wind °				W	01:50	24.02.2017	O-SO
Regen l/m²				10,6 l/m²	17:50	22.02.2017	#40,200 l/m²
Evapotransp.							#15,746 l/m²
Solar				627 W/m²	12:10	24.02.2017	54 W/m²
Sonne h				7:40 h	16:00	14.02.2017	#74:00 h

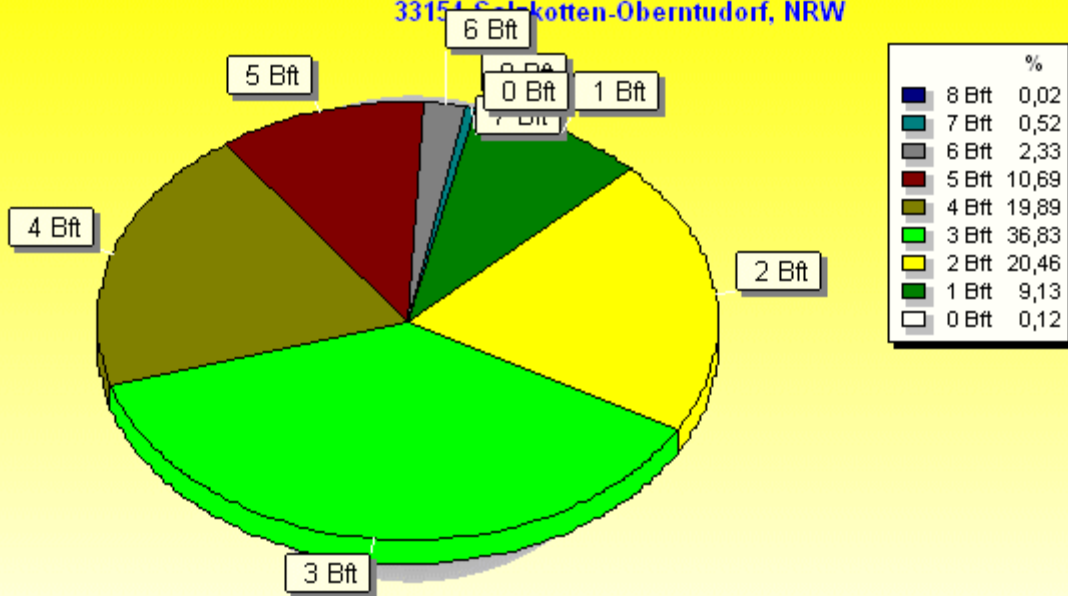






### Windböen: Verteilung Windstärke Februar 2017

33154 Salzotten-Oberntudorf, NRW

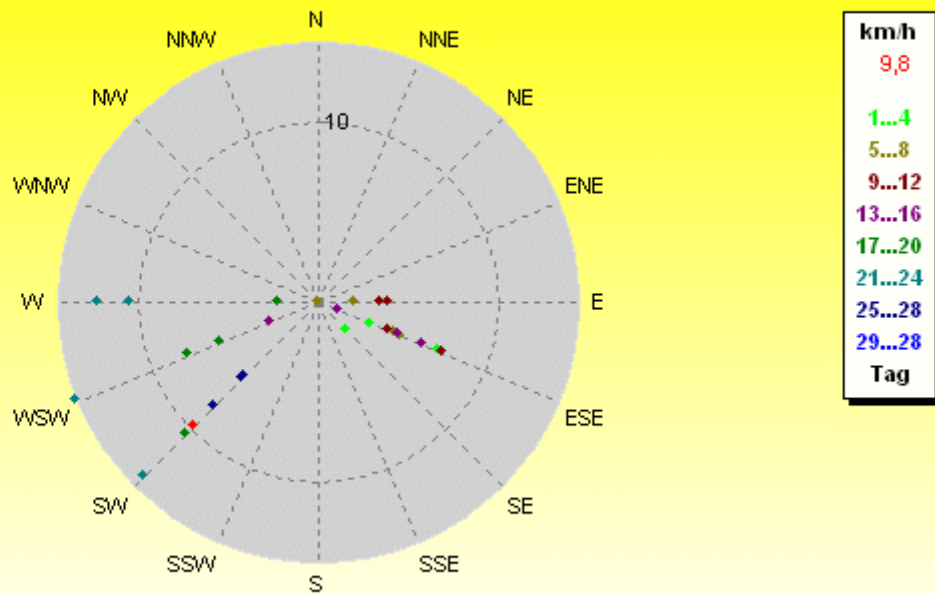


4032 Werte - Ø 17,2km/h - Max. 64,4km/h = Windböen - 11552.1 km

© WzWin32 - Wetterstation Oberntudorf 116m über NN . - © 1999-2017 Jürgen Pinger - Davis VantagePro2Plus

### Verteilung Windrichtung/Windgeschwindigkeit Februar 2017

33154 Salzotten-Oberntudorf, NRW



28 Werte - Ø 6,5km/h - Max. 27,4km/h - 11552.1 km

© WzWin32 - Wetterstation Oberntudorf 116m über NN . - © 1999-2017 Jürgen Pinger - Davis VantagePro2Plus

