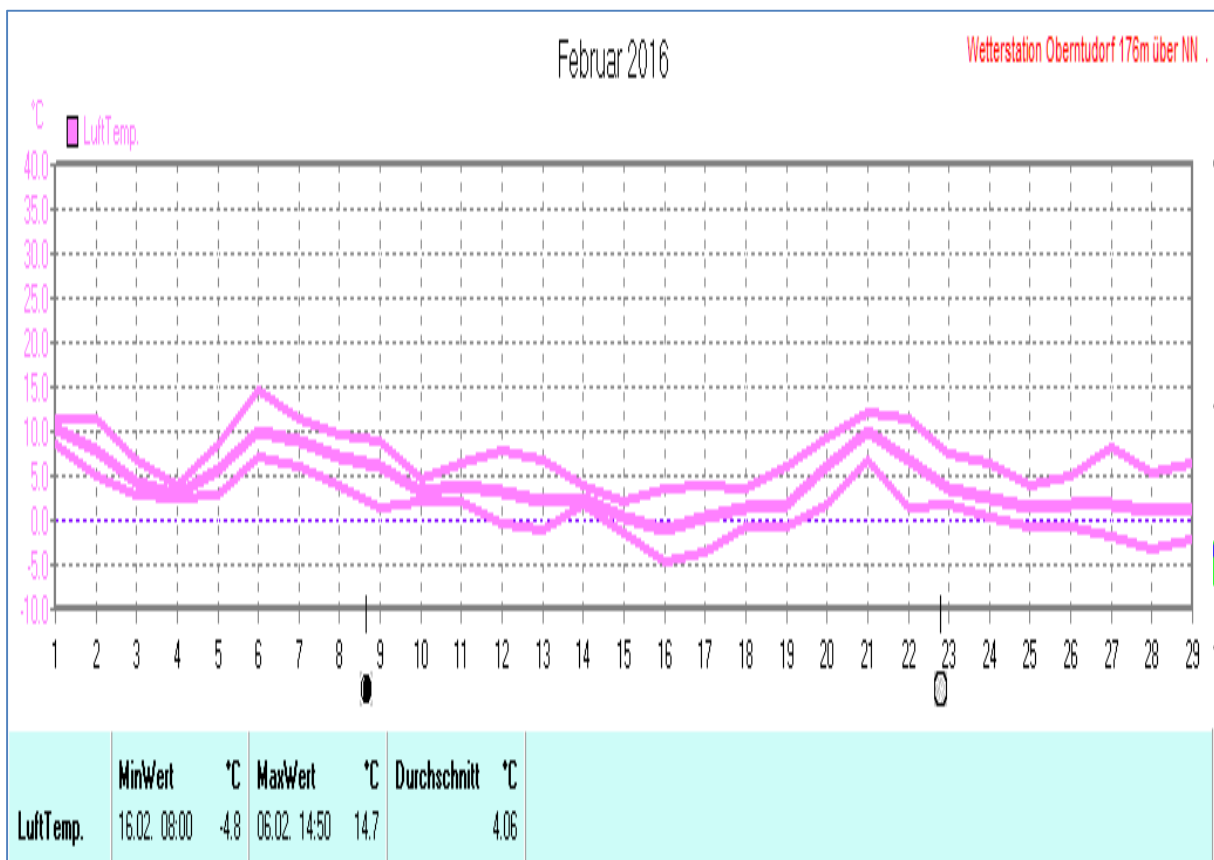
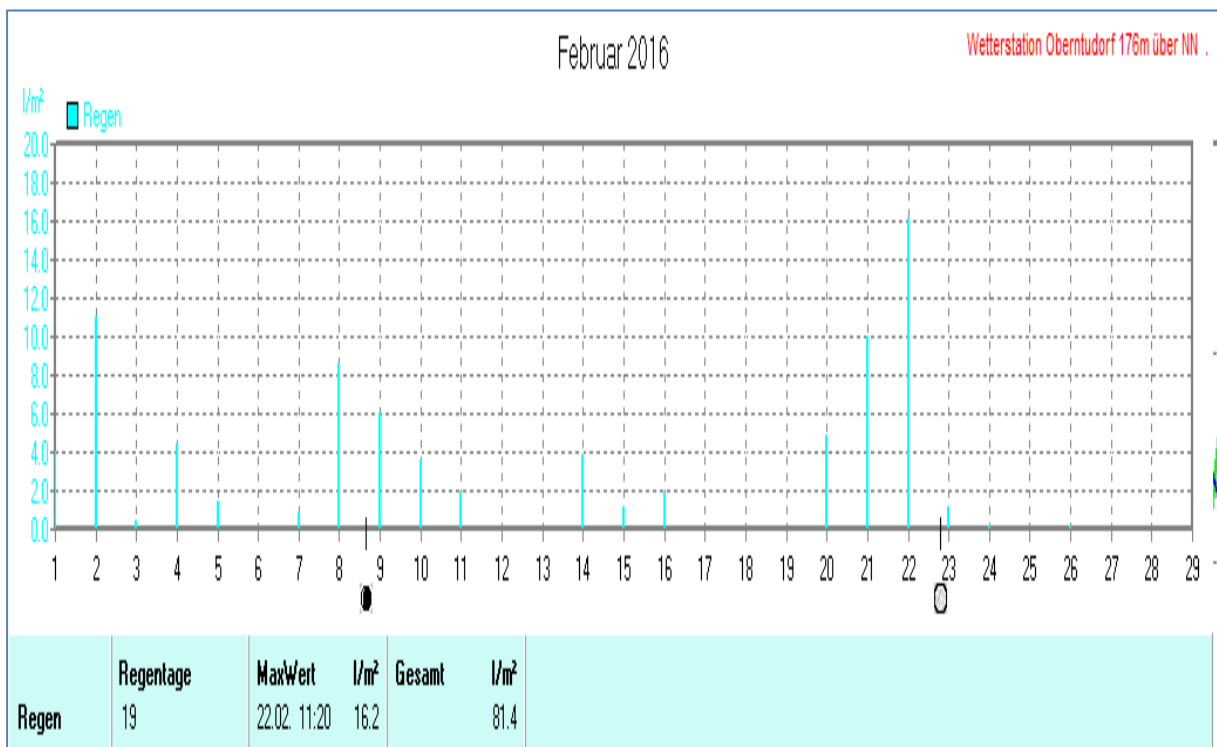
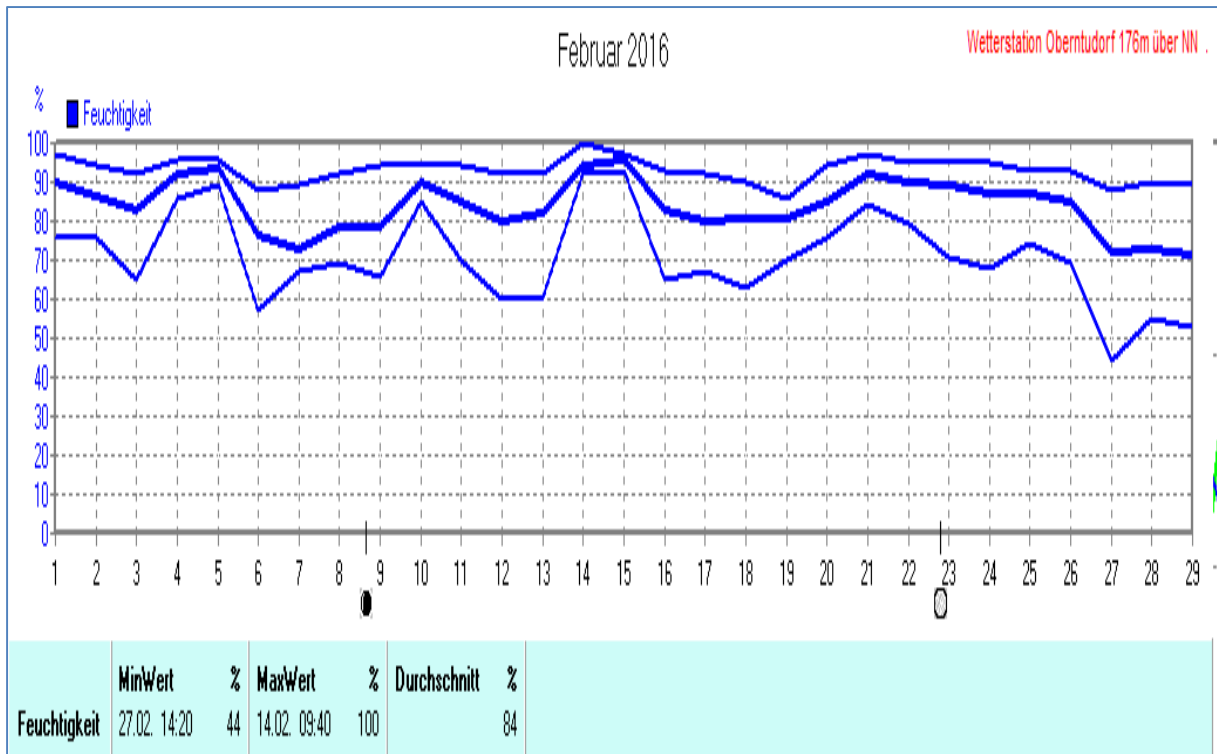
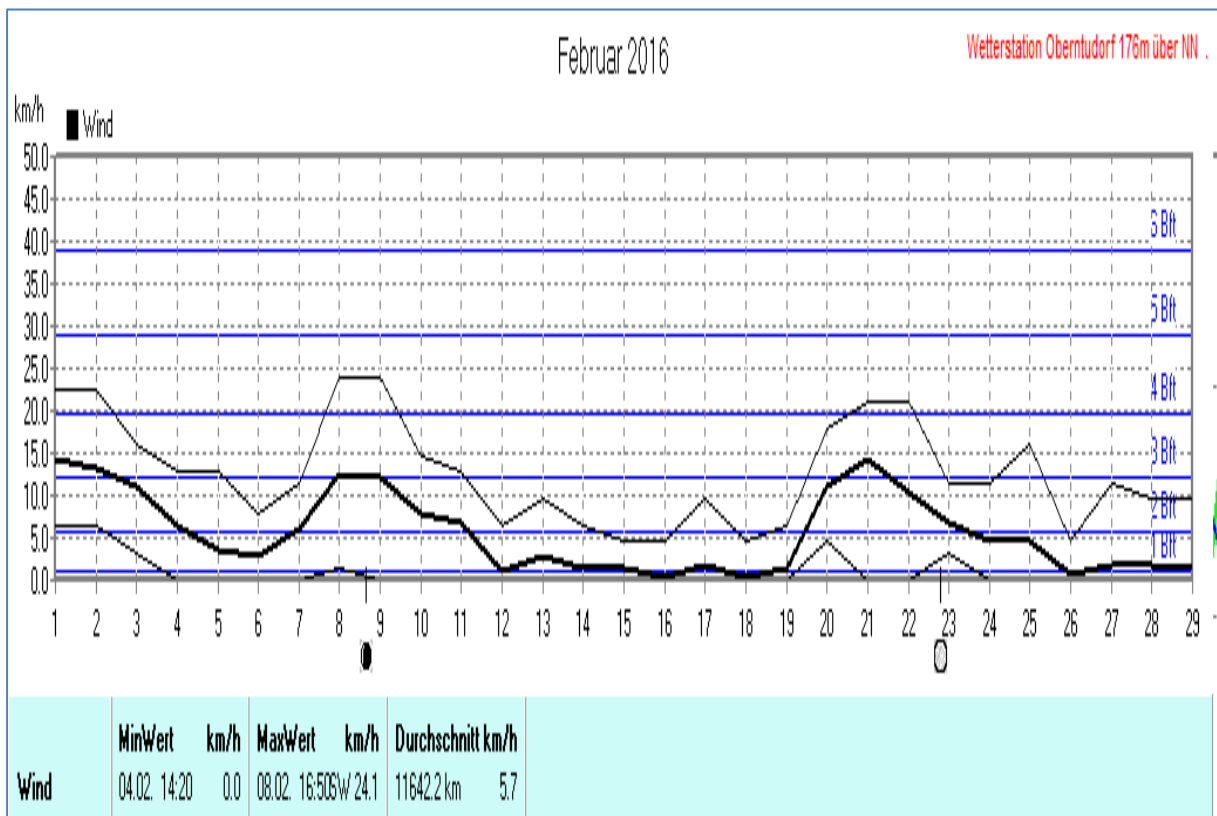
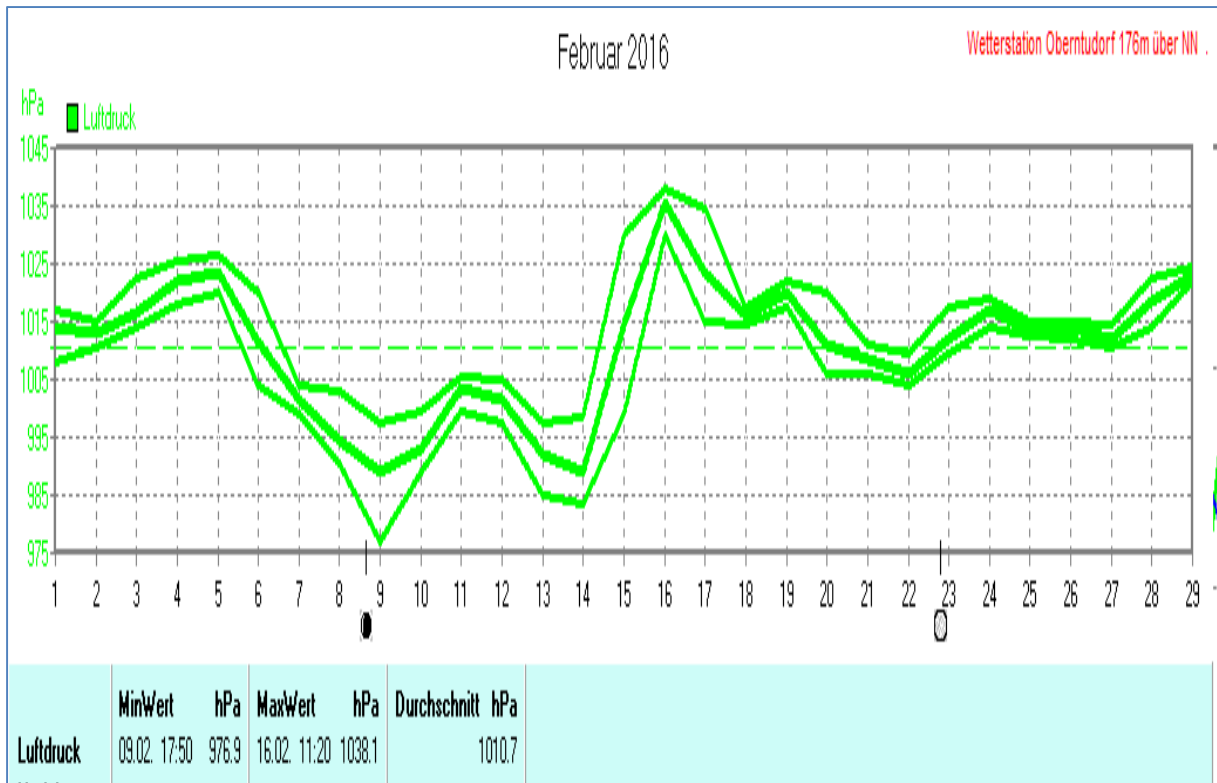


## Wettertabelle und Grafiken Februar 2016 Station Oberntudorf

| <u>Wetterdaten Februar 2016 Station Oberntudorf</u> |           |       |            |                       |       |            |                          |
|---|-----------|-------|------------|-----------------------|-------|------------|--------------------------|
| Meßgröße  | Minimum   | Zeit  | Datum      | Maximum               | Zeit  | Datum      | Durchschnitt             |
| Lufttemp.   | -4,8 °C   | 08:00 | 16.02.2016 | 14,7 °C               | 14:50 | 06.02.2016 | 4,1 °C                   |
| Bodentemp.  | -4,4 °C   | 06:20 | 16.02.2016 | 15,0 °C               | 10:30 | 29.02.2016 | 3,5 °C                   |
| Luftfeuchte   | 44 %      | 14:20 | 27.02.2016 | 100 %                 | 09:40 | 14.02.2016 | 84 %                     |
| Luftdruck   | 976,9 hPa | 17:50 | 09.02.2016 | 1038,1 hPa            | 11:20 | 16.02.2016 | 1010,7 hPa               |
| Wind km/h   |           |       |            | 24,1 km/h             | 16:50 | 08.02.2016 | 5,7 km/h                 |
| Wind °  |           |       |            | SW                    | 16:50 | 08.02.2016 | W-SW                     |
| Regen l/m <sup>2</sup>                              |           |       |            | 16,2 l/m <sup>2</sup> | 11:20 | 22.02.2016 | #81,400 l/m <sup>2</sup> |
| Evapotransp.  |           |       |            |                       |       |            | #13,350 l/m <sup>2</sup> |
| Solar   |           |       |            | 451 W/m <sup>2</sup>  | 12:20 | 23.02.2016 | 39 W/m <sup>2</sup>      |
| Sonne h   |           |       |            | 6:50 h                | 15:10 | 27.02.2016 | #54:10 h                 |

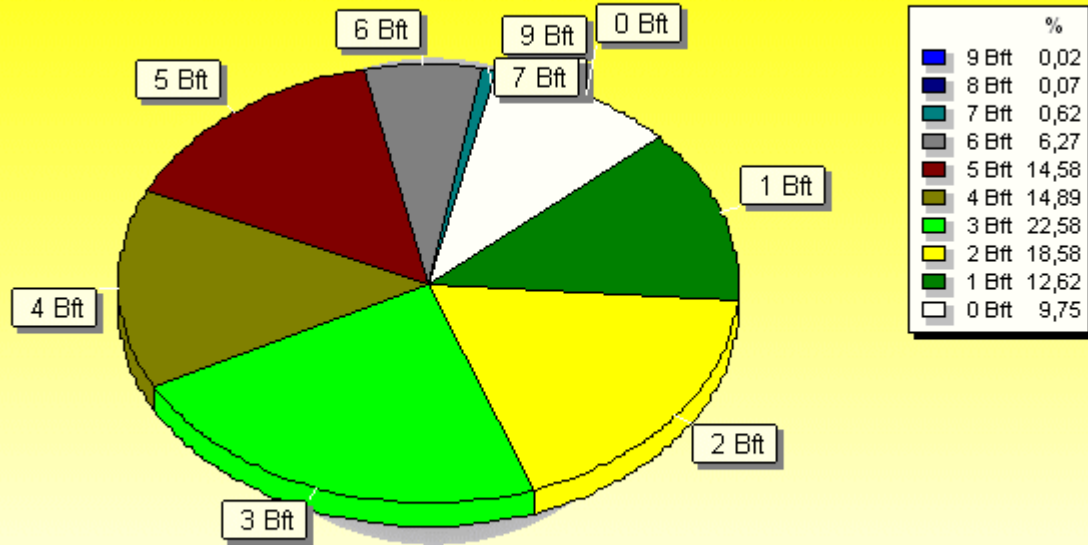






### Windböen: Verteilung Windstärke Februar 2016

33154 Salzkotten-Oberntudorf, NRW

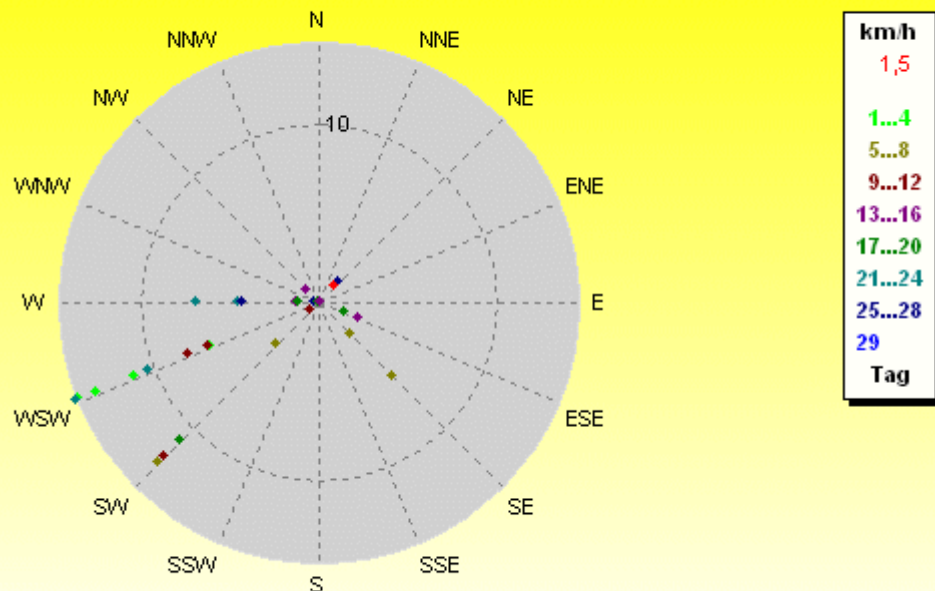


4176 Werte - Ø 16,7km/h - Max. 74,0km/h = Windböen - 11642.2 km

© WzWin32 - Wetterstation Oberntudorf 176m über NN . - © 1999-2016 Jürgen Pinger - Davis VantagePro2Plus

### Verteilung Windrichtung/Windgeschwindigkeit Februar 2016

33154 Salzkotten-Oberntudorf, NRW



29 Werte - Ø 5,7km/h - Max. 24,1km/h - 11642.2 km

© WzWin32 - Wetterstation Oberntudorf 176m über NN . - © 1999-2016 Jürgen Pinger - Davis VantagePro2Plus

