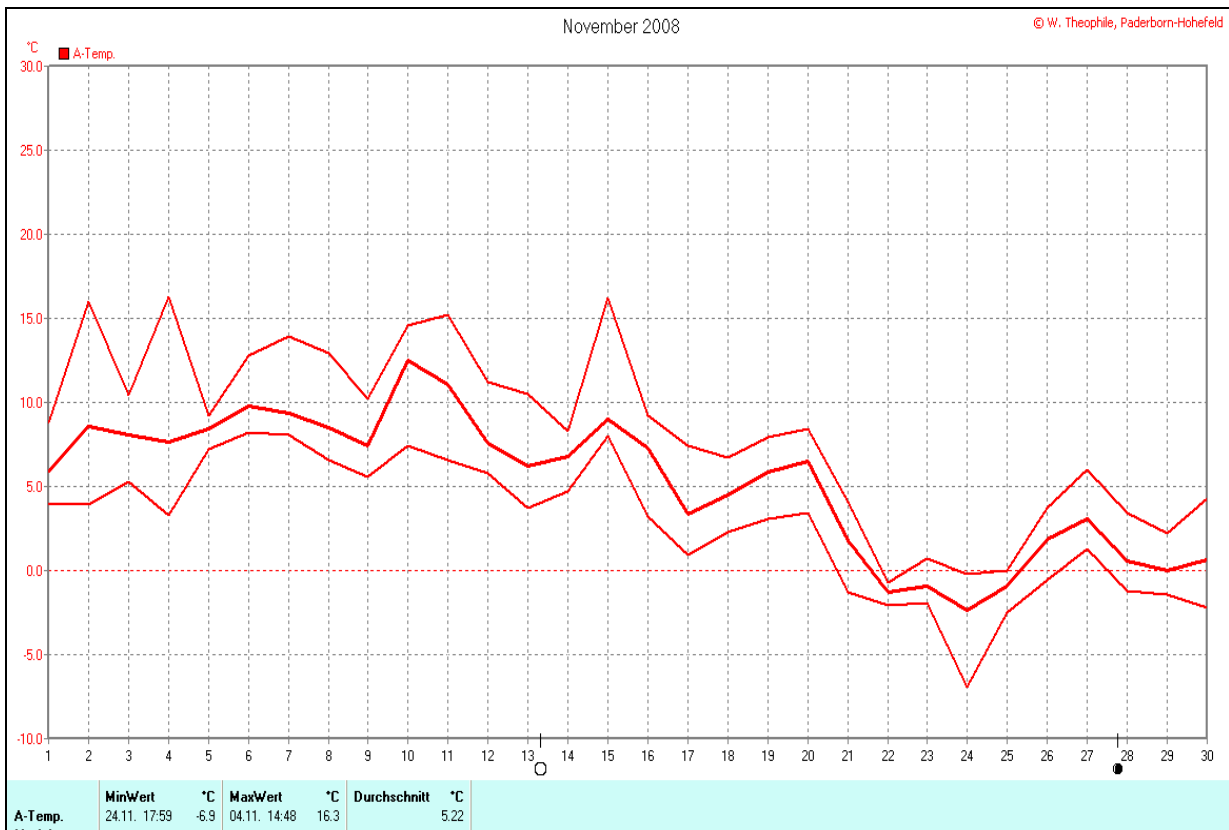
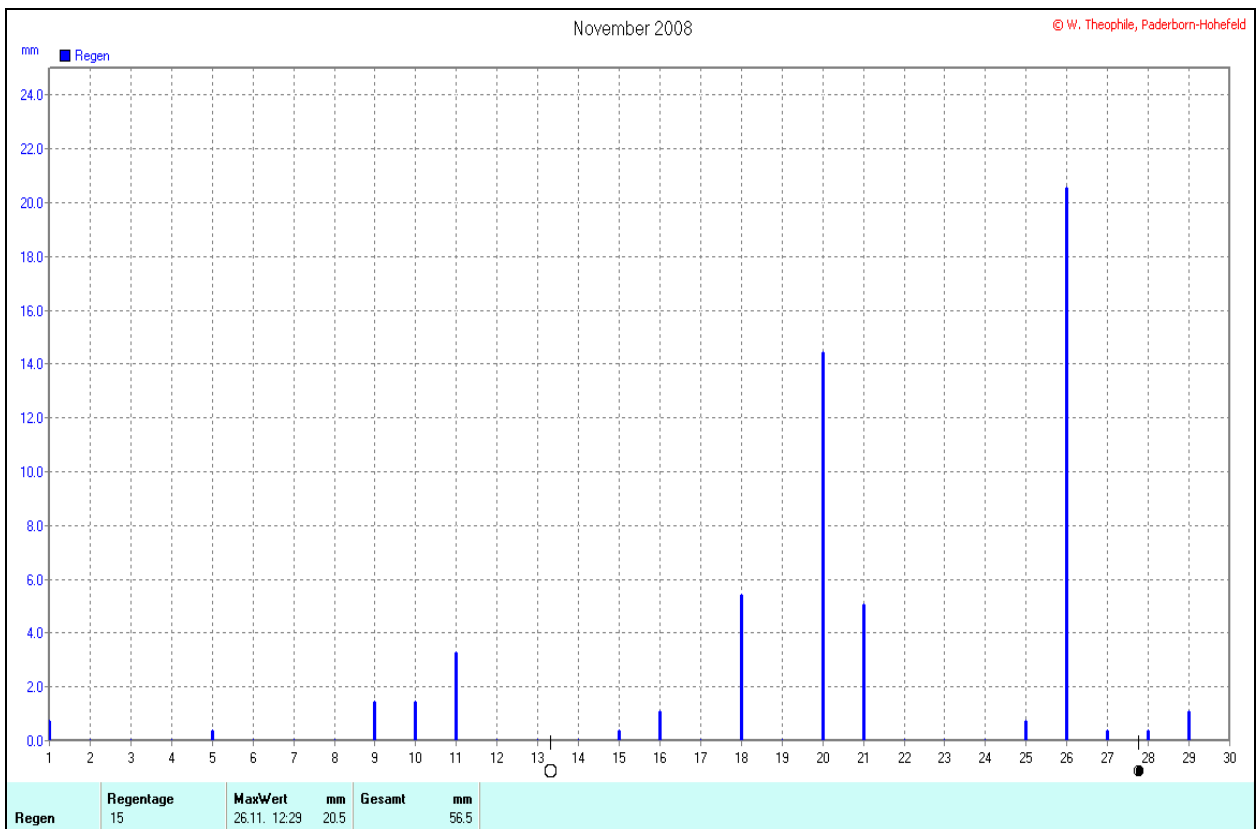
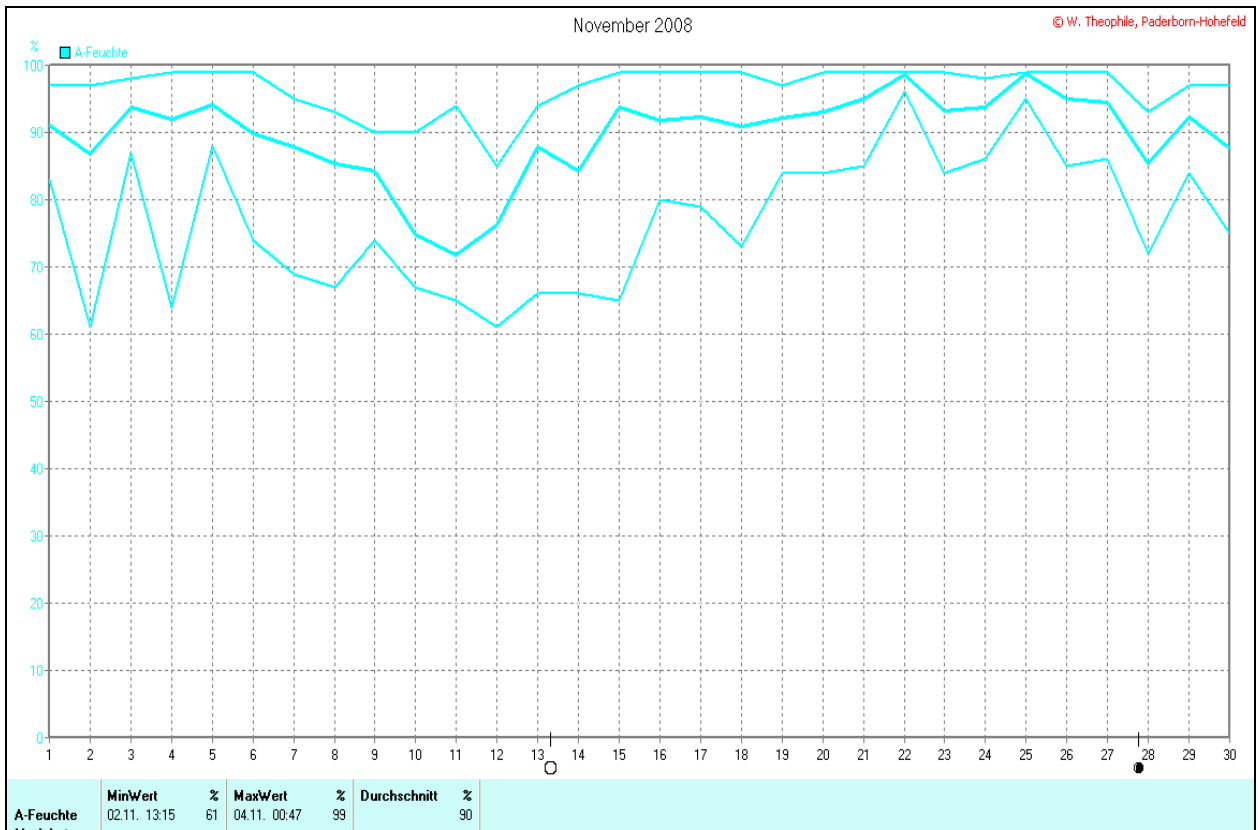
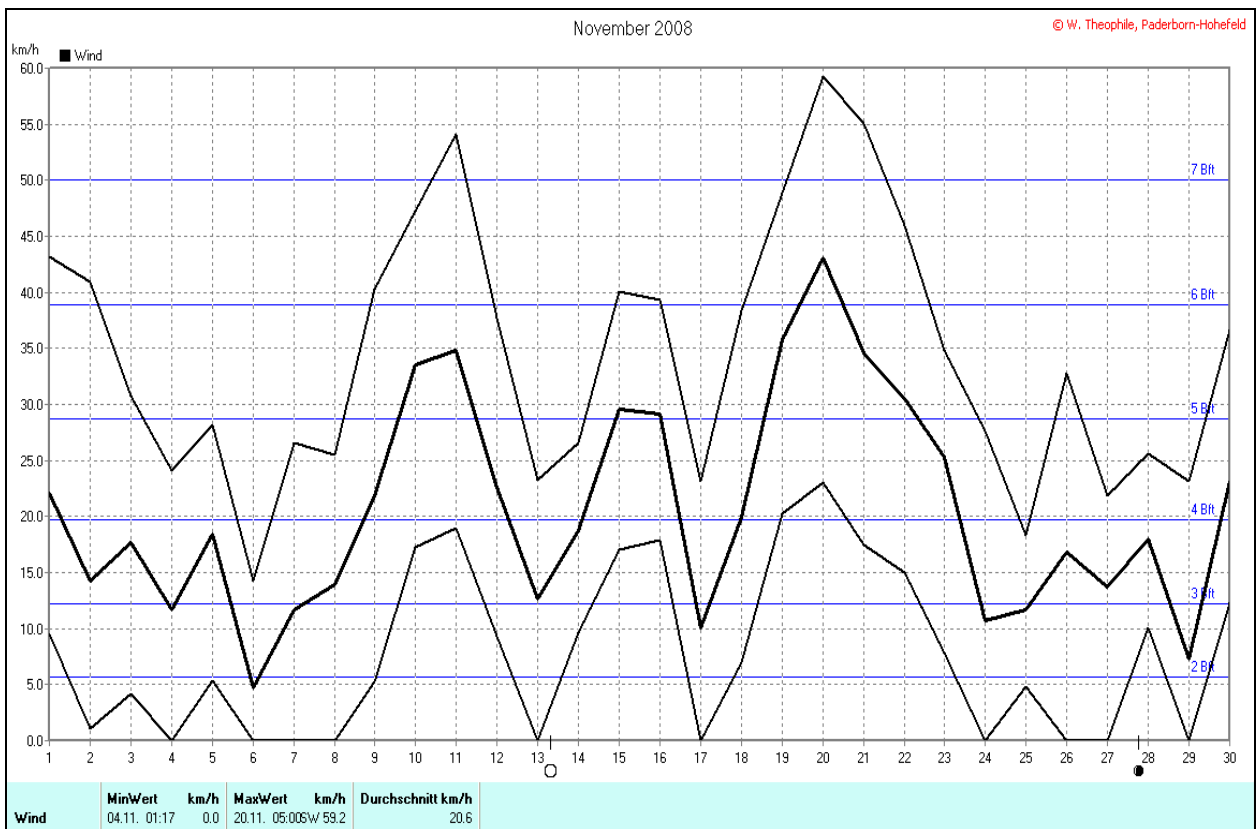
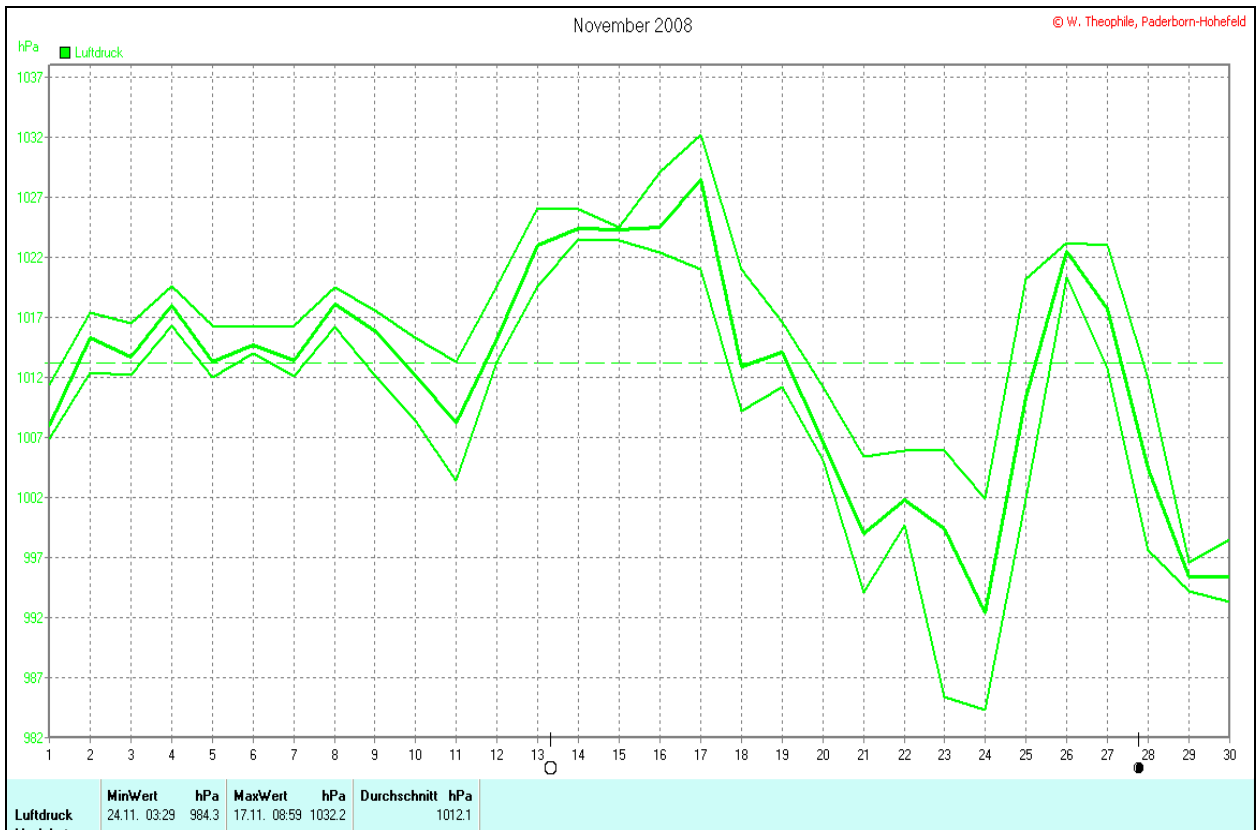


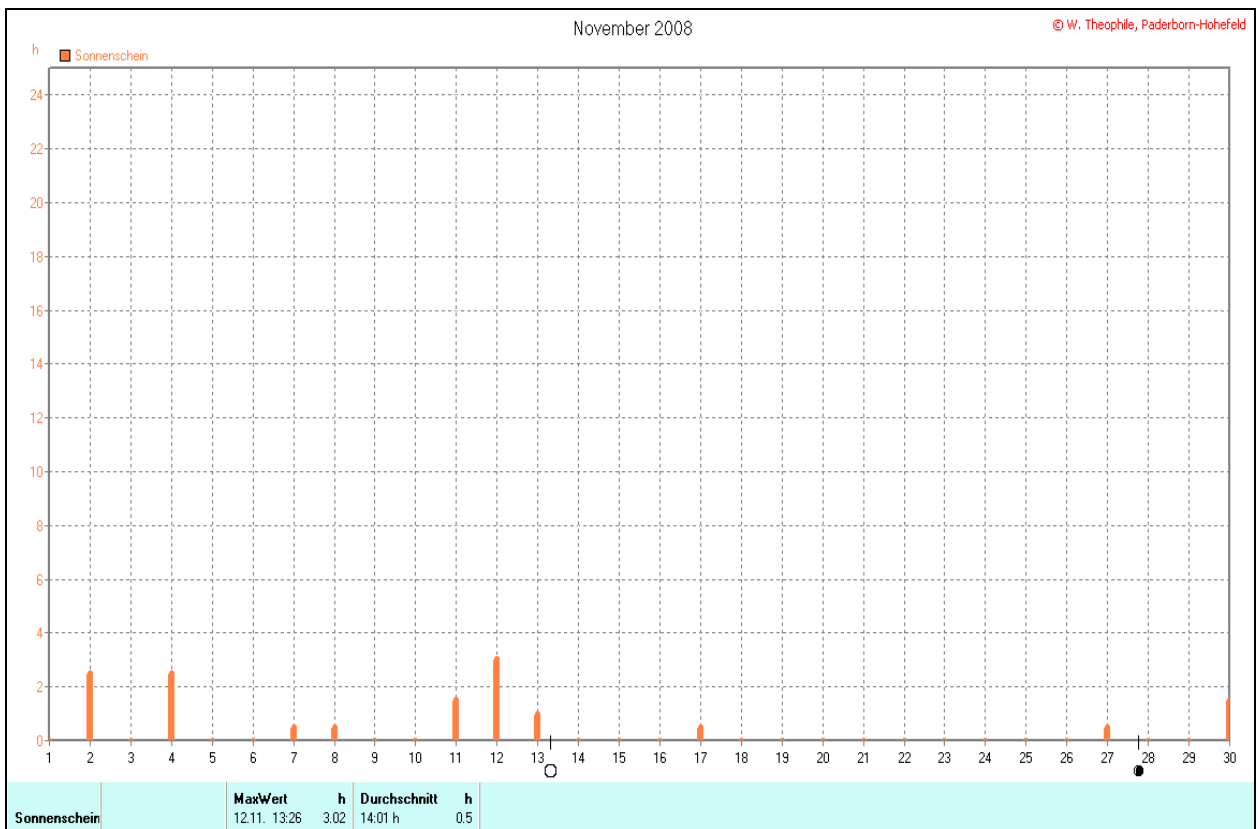
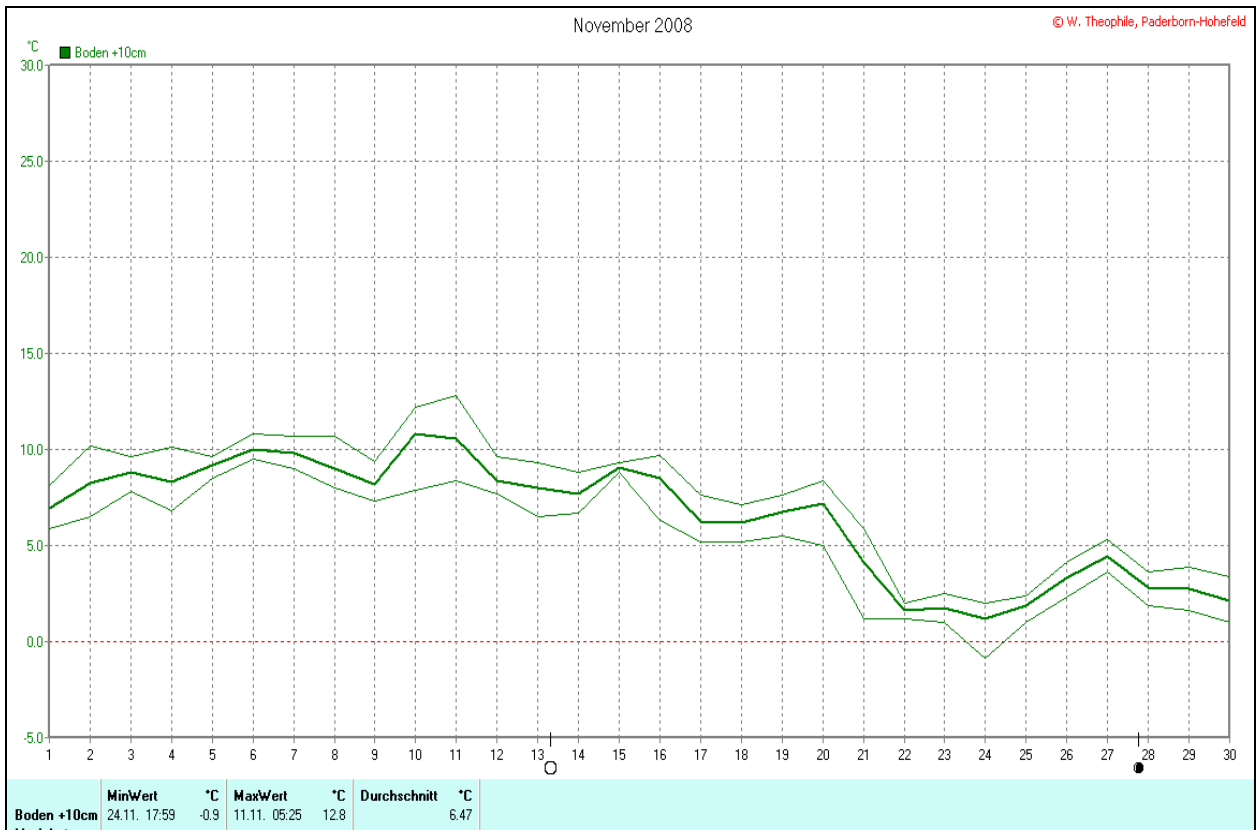
Wettergrafiken und Tabelle November 2008 Station PB-Hohefeld (Dahl)

Klimadaten		Wetterstation Dahl Hohefeld	
Standortkoordinaten:		geogr. 08°51'32"O - 51°41'39"N	
		250 m ü. NN	
Monatswerte:		Nov. 08	
Temperatur:	5,6	Tage mit Schneedecke:	6
Lj.Mittel:(Lipp.1961-90):	5,2	Eistage(Max<0,0°C):	0
Abweichung:	0,4	Frosttage(MIN<0,0°C):	7
Absolutes Max.:	14,9	Sommertage(Max>=25°C):	0
Absolutes Min.:	-4,5	Heiße Tage(Max>=30°C):	0
Bodentemperatur -5cm :			
Mittel: 7,5	Max: 10,4	Min: 3,8	
Bodentemperatur +5cm :			
Mittel: 6,5	Max: 12,8	Min: -0,9	
Niederschlag:	56,5		
Max.Tag:	20,5	Luftdruck(Meereshöhe):hPa	
Lj.Mittel(Lipp. 1961-90):	79,4	Absolutes Max.:	1.033,6
		Absolutes Min.:	986,2
Mittel relative Feuchte:	86,5	Mittel:	1.014,1
Max. Windbö:	59,2	Sonne h:	15,03
Mittlere Wind:	20,6	Lj.Lipp.(1961-90):	51,9



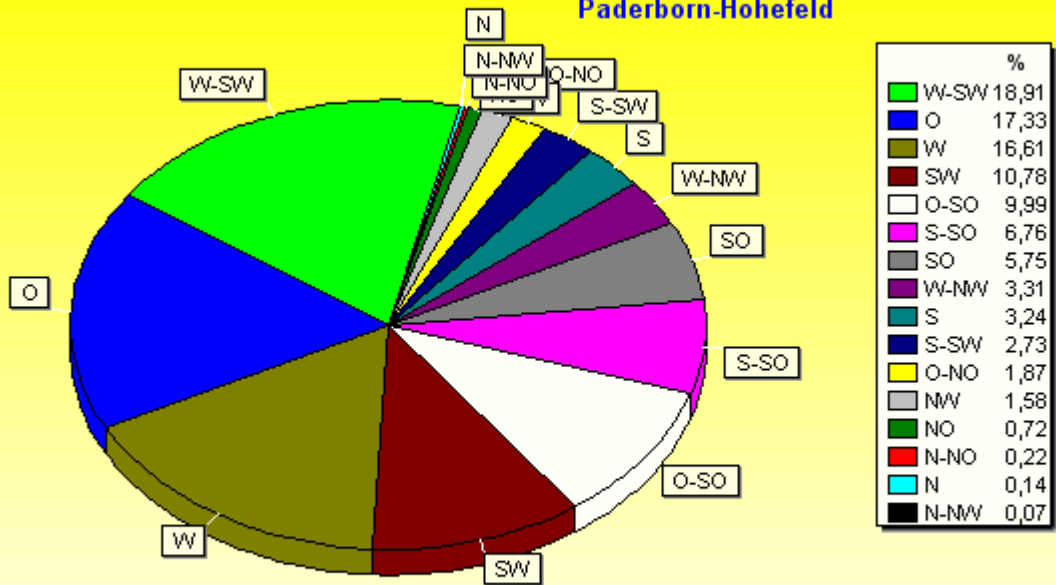






Verteilung Windrichtung November 2008

Paderborn-Hohefeld

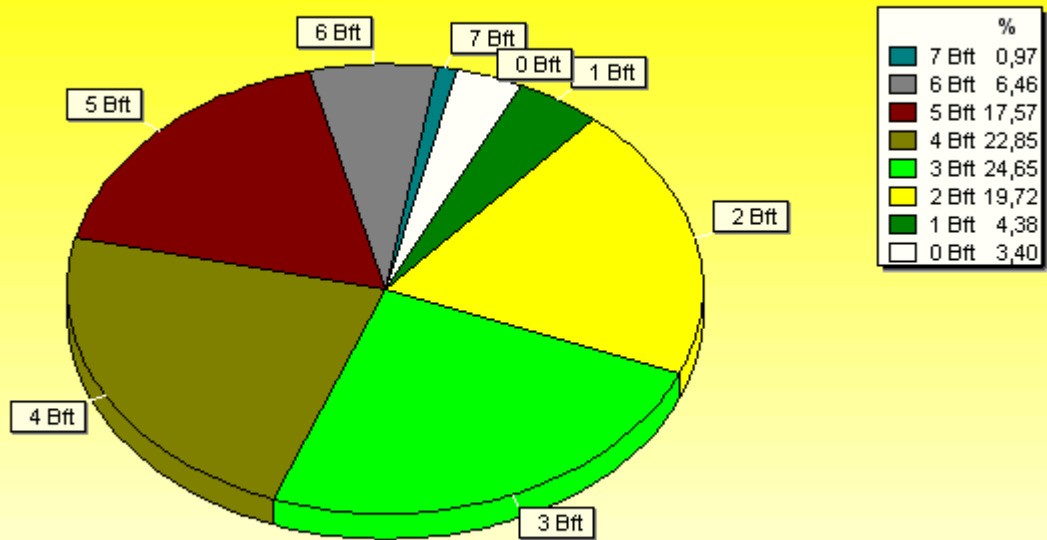


1391 / 49 Werte -> 3.4% Windstille - Ø 20,6km/h - Max. 59,2km/h

© WzWin32

Verteilung Windstärke November 2008

Paderborn-Hohefeld



1440 Werte - Ø 20,6km/h - Max. 59,2km/h

© WzWin32