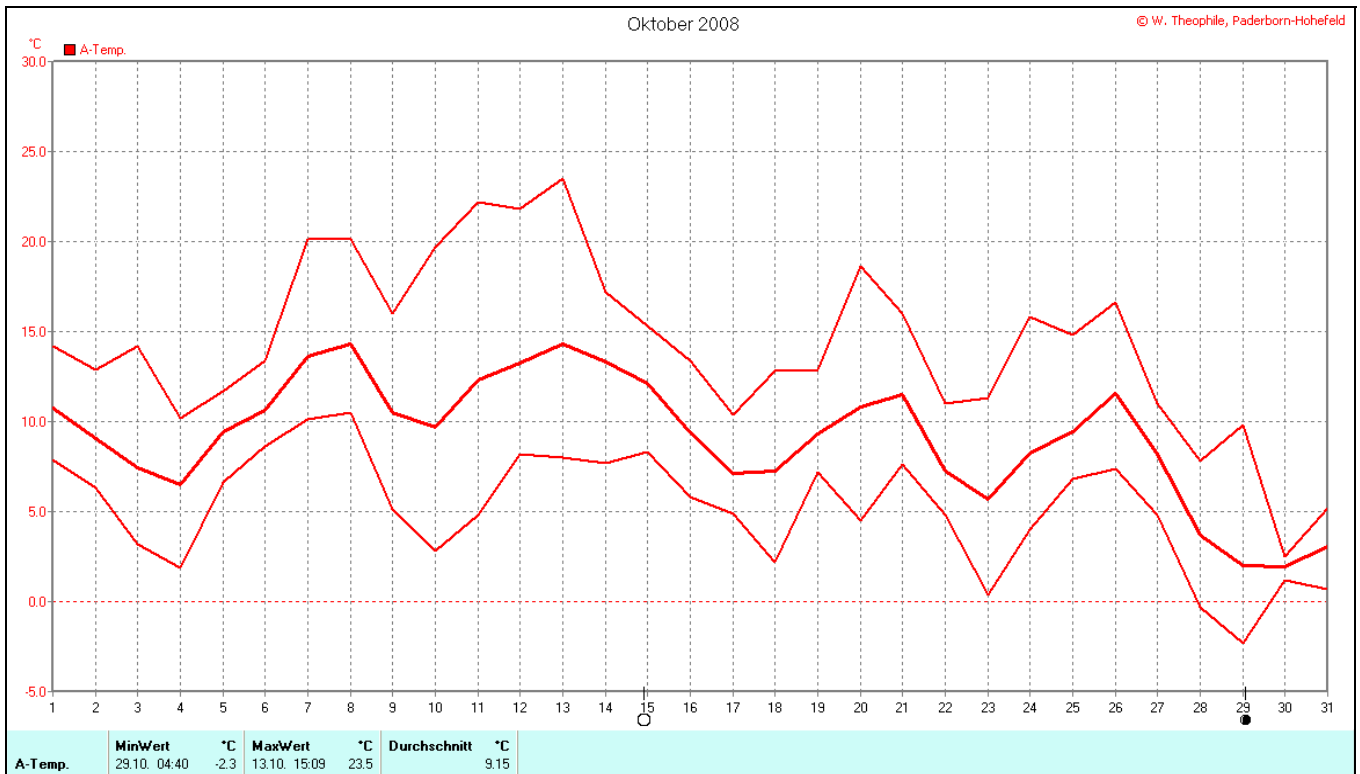
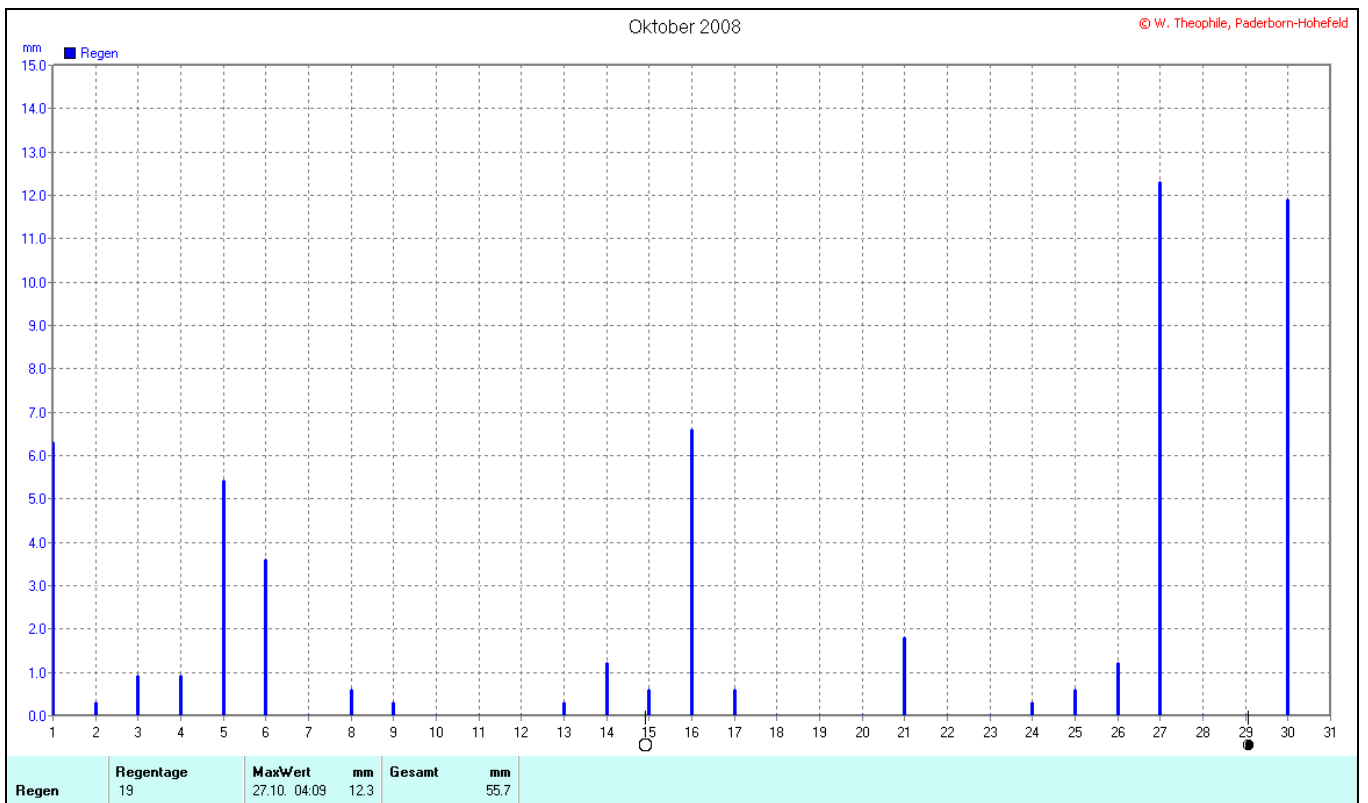
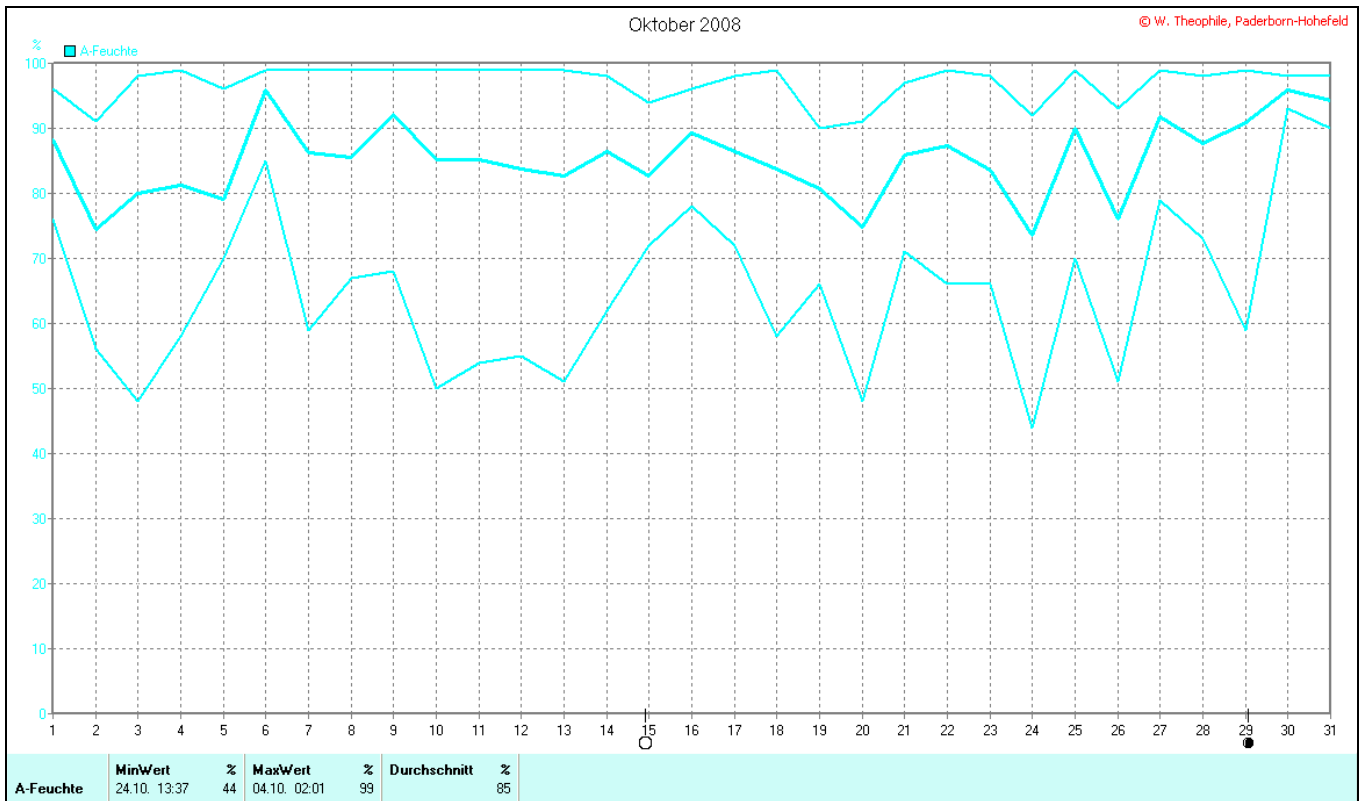
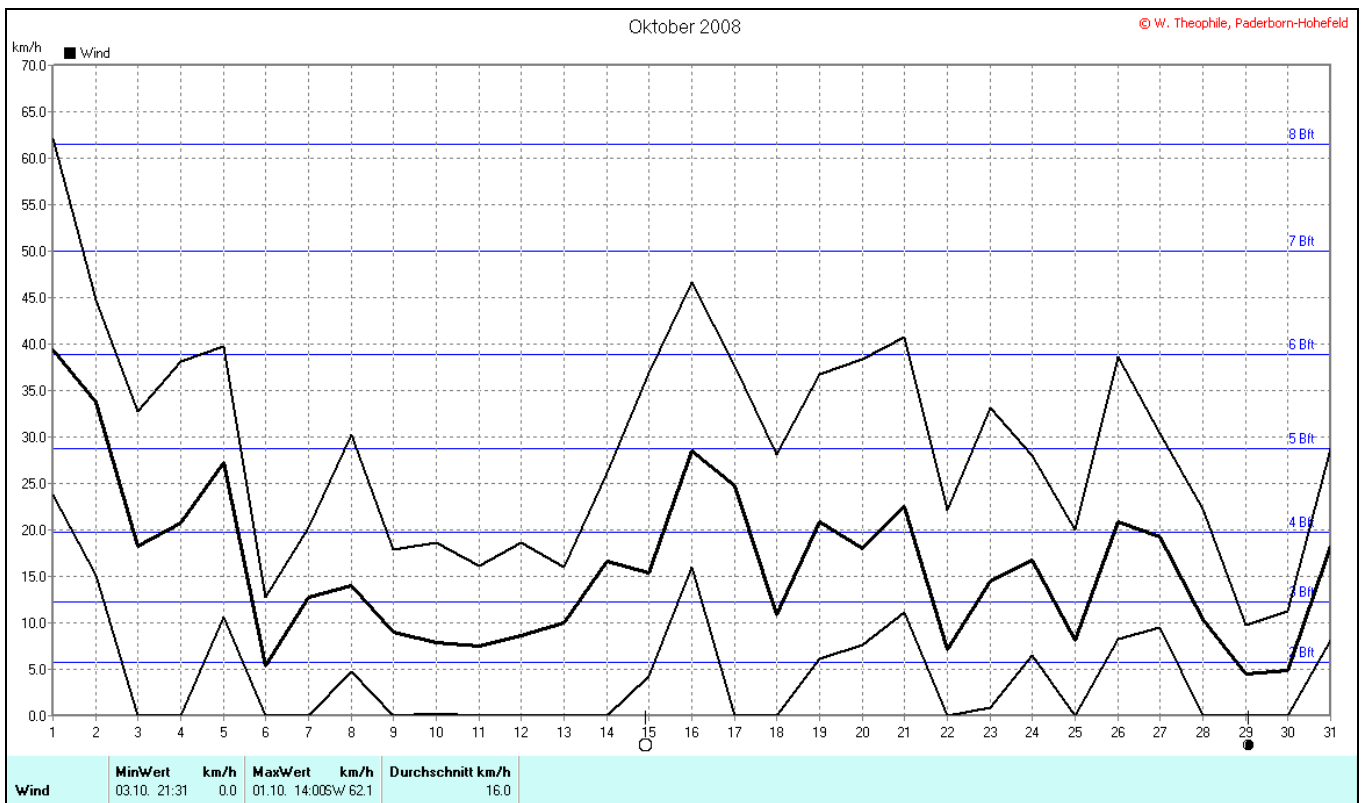
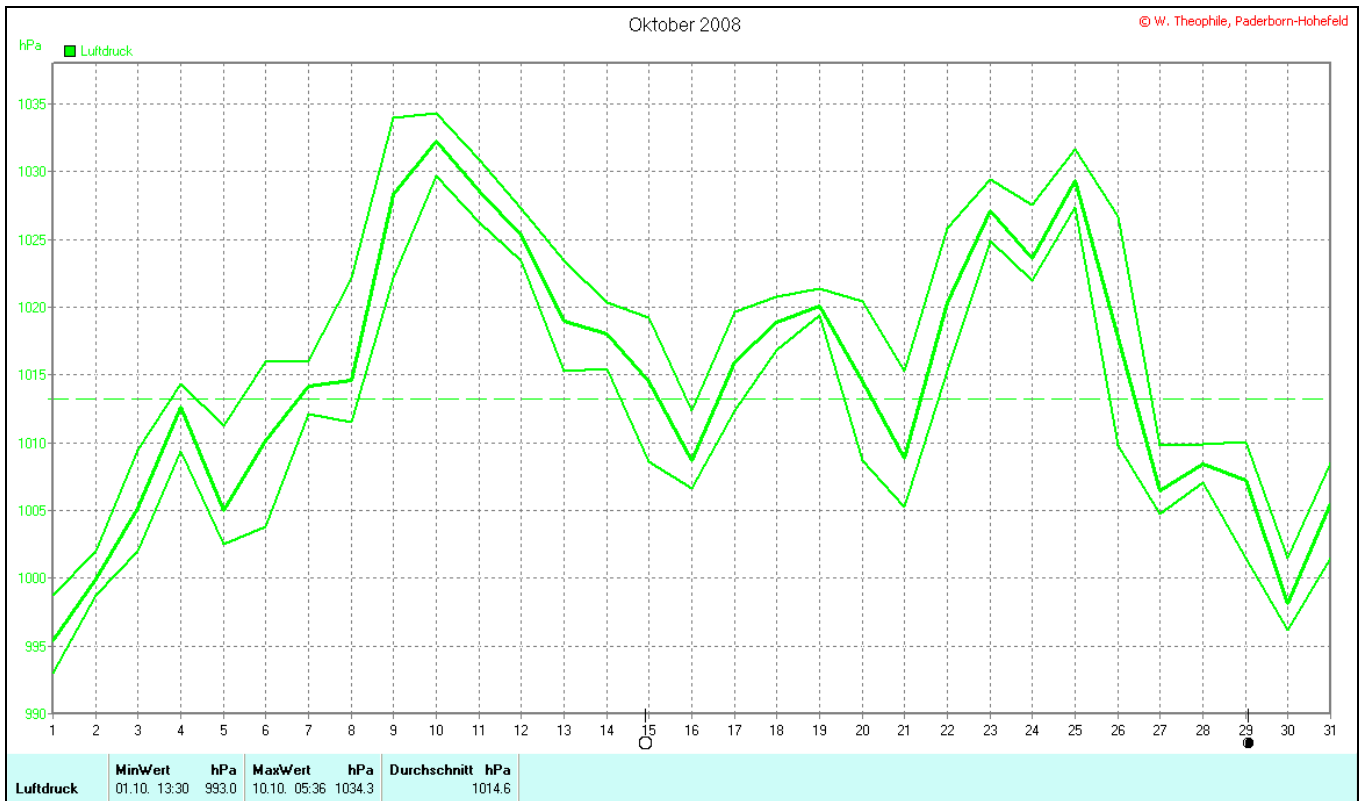


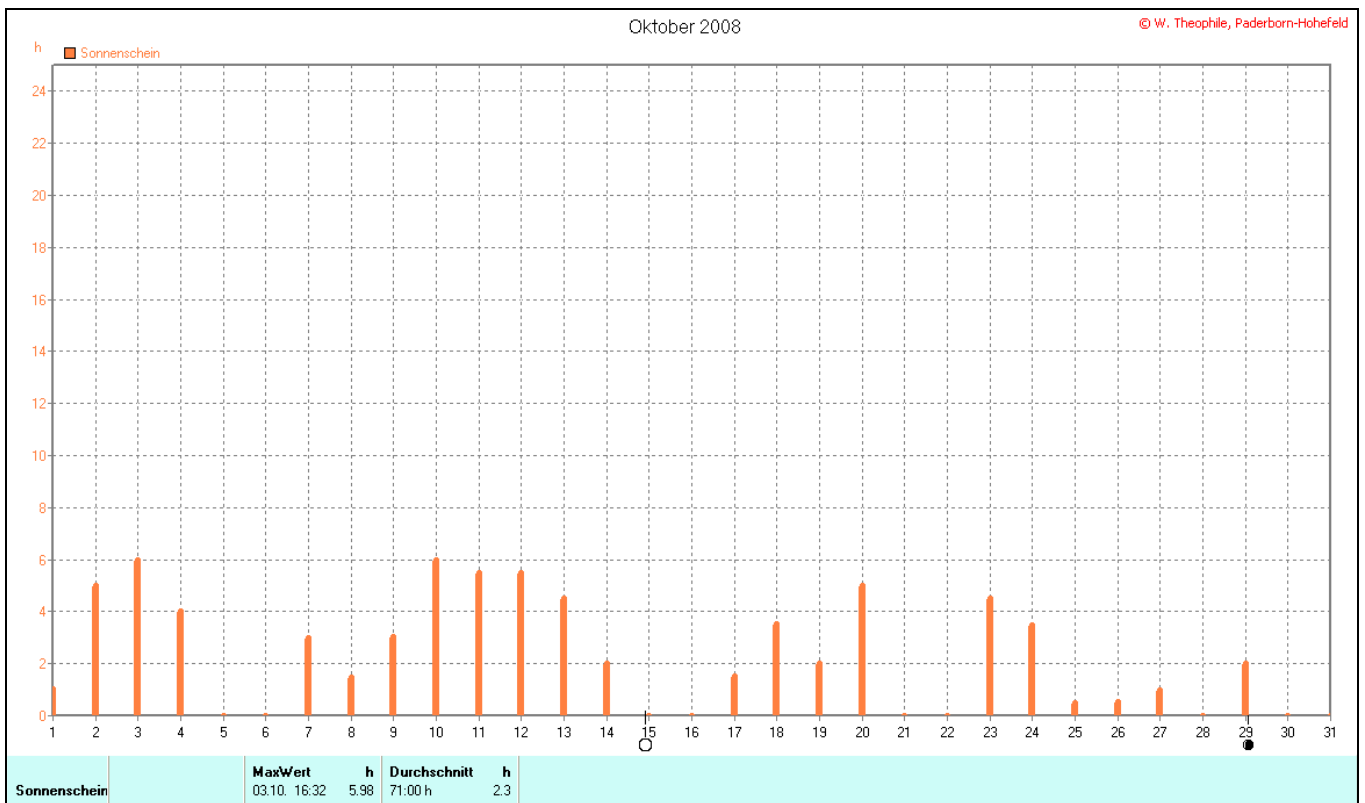
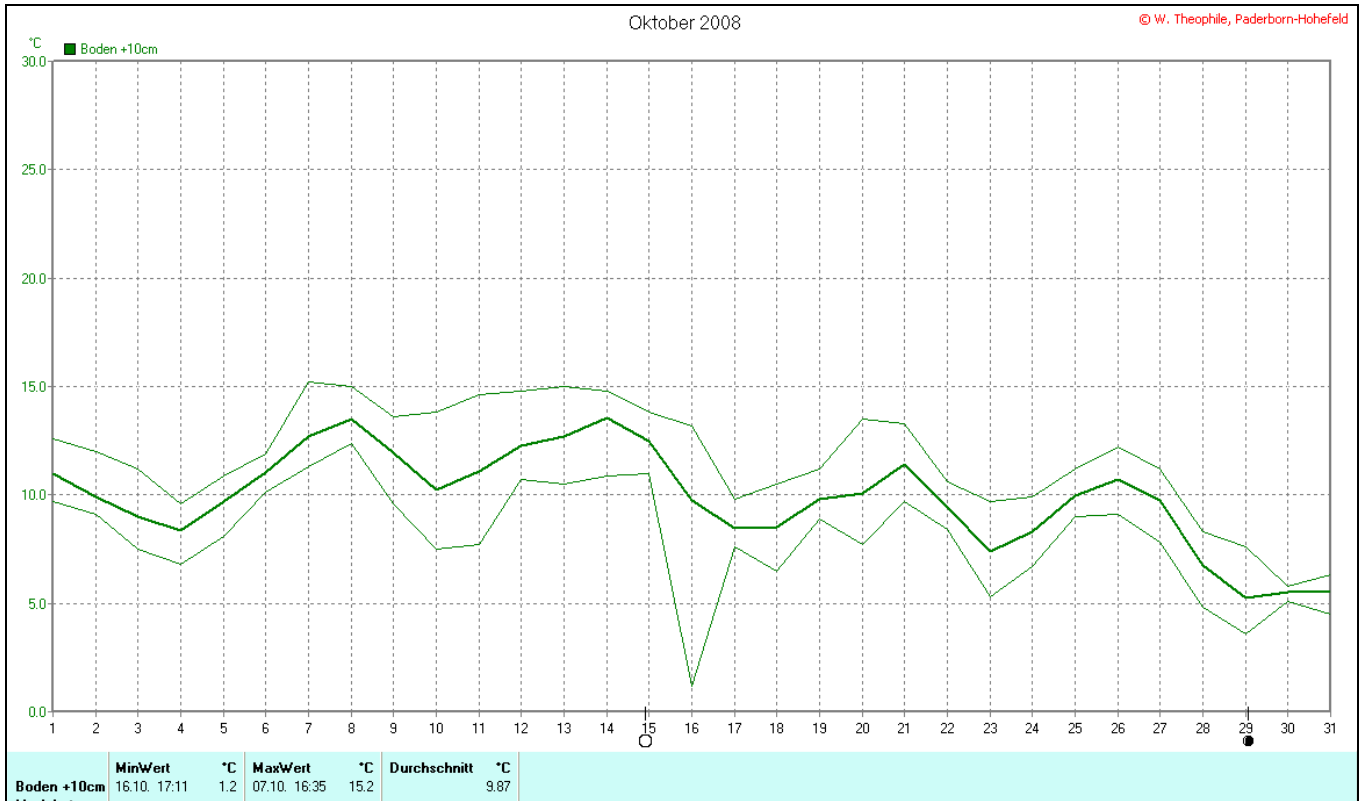
Wettergrafiken und Tabelle Oktober 2008 Station PB-Hohefeld (Dahl)

| Klimadaten | | Wetterstation PB-Hohefeld | |
|---------------------------------|------------------|----------------------------------|--------------|
| Standortkoordinaten: | | geogr. 08°51'32"O - 51°41'39"N | |
| | | 250 m NN | |
| Monatswerte: Okt 08 | | | |
| Temperatur: | 9,9 °C | Tage mit Schneedecke: | |
| Lj.Mittel:(Lippspr. 1961-90): | 10,1 °C | Eistage(Max<0,0°C): | |
| Abweichung: | - 0,2 K | Frosttage(MIN<0,0°C): | |
| | | Sommertage(Max>=25°C): | |
| Absoluts Max.: | 23,2 °C | Heiße Tage(Max>=30°C): | |
| Absolutes Min.: | - 2,3 °C | | |
| Bodentemperatur: | Mittel: 9,9 °C | Max.: 15,2 °C | Min.: 1,2 °C |
| Niederschlag: | 55,7 mm | Luftdruck(Meereshöhe):hPa | |
| Max.Tag: | 12,3 mm | Absolutes Max.: | |
| Lj.Mittel(Lippspr. 1961-90): | 59,5 mm | Absolutes Min.: | |
| Mittel relative Feuchte: | 85 % | Mittel: | |
| | | 1015 | |
| Max. Windböe: | 62,1 km/h | Sonnenschein h: | |
| Mittlere Wind: | 16,0 km/h | 71 h | |
| | | Lj.Mittel(Lipp.1961-90): | |
| | | 108 h | |



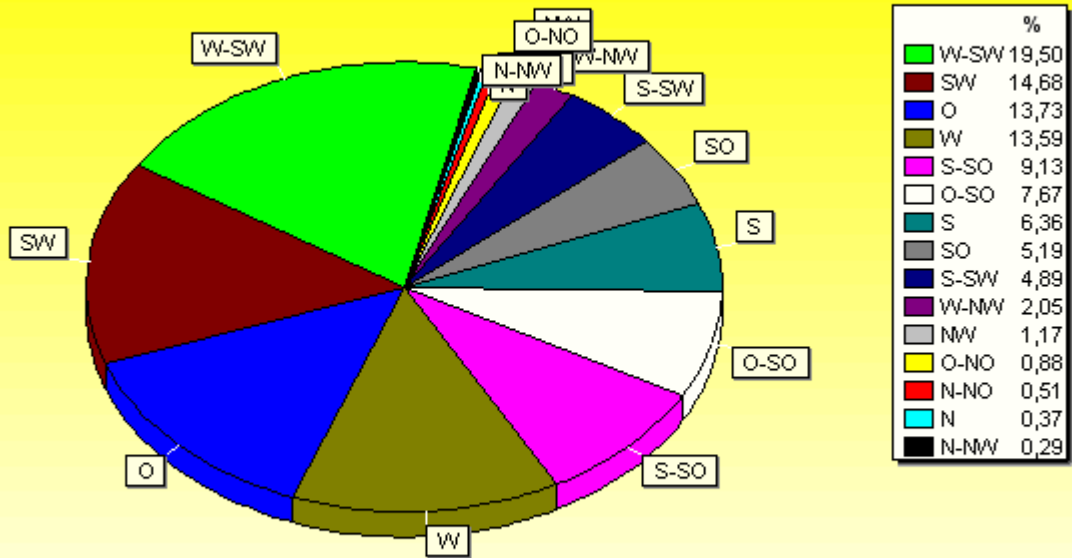






Verteilung Windrichtung Oktober 2008

Paderborn-Hohefeld

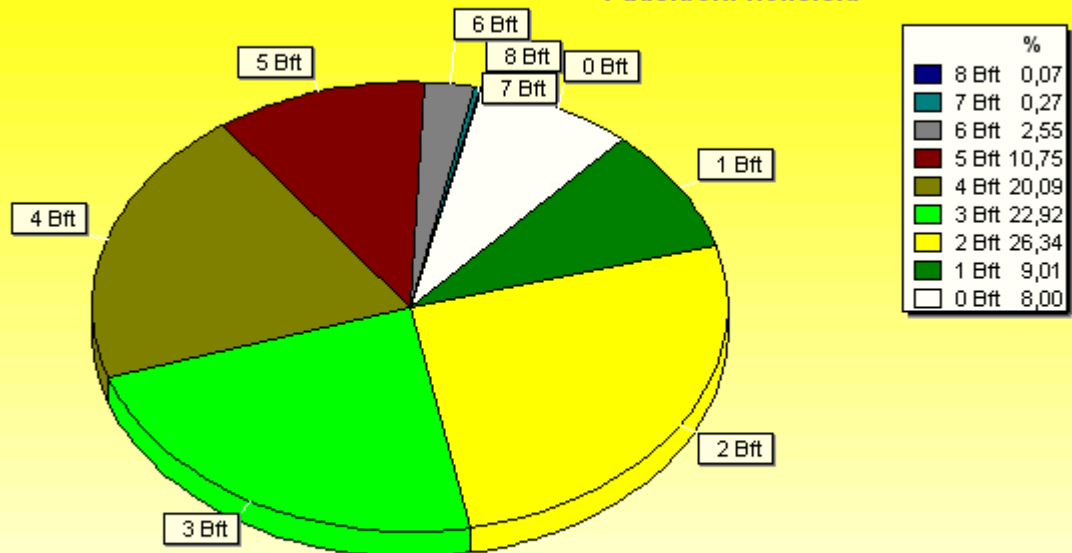


1369 / 119 Werte -> 8.0% Windstille - Ø 16,0km/h - Max. 62,1km/h

© WzWin32

Verteilung Windstärke Oktober 2008

Paderborn-Hohefeld



1488 Werte - Ø 16,0km/h - Max. 62,1km/h

© WzWin32