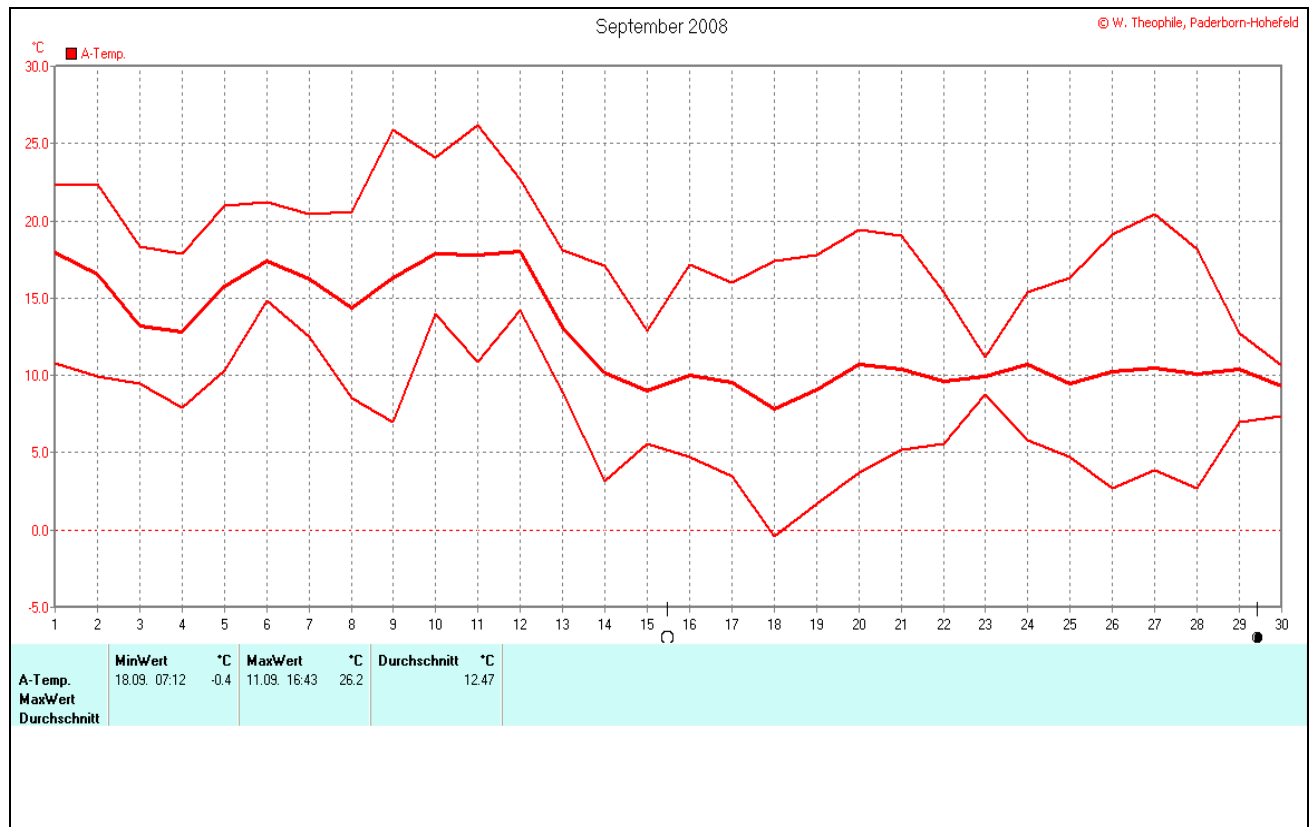
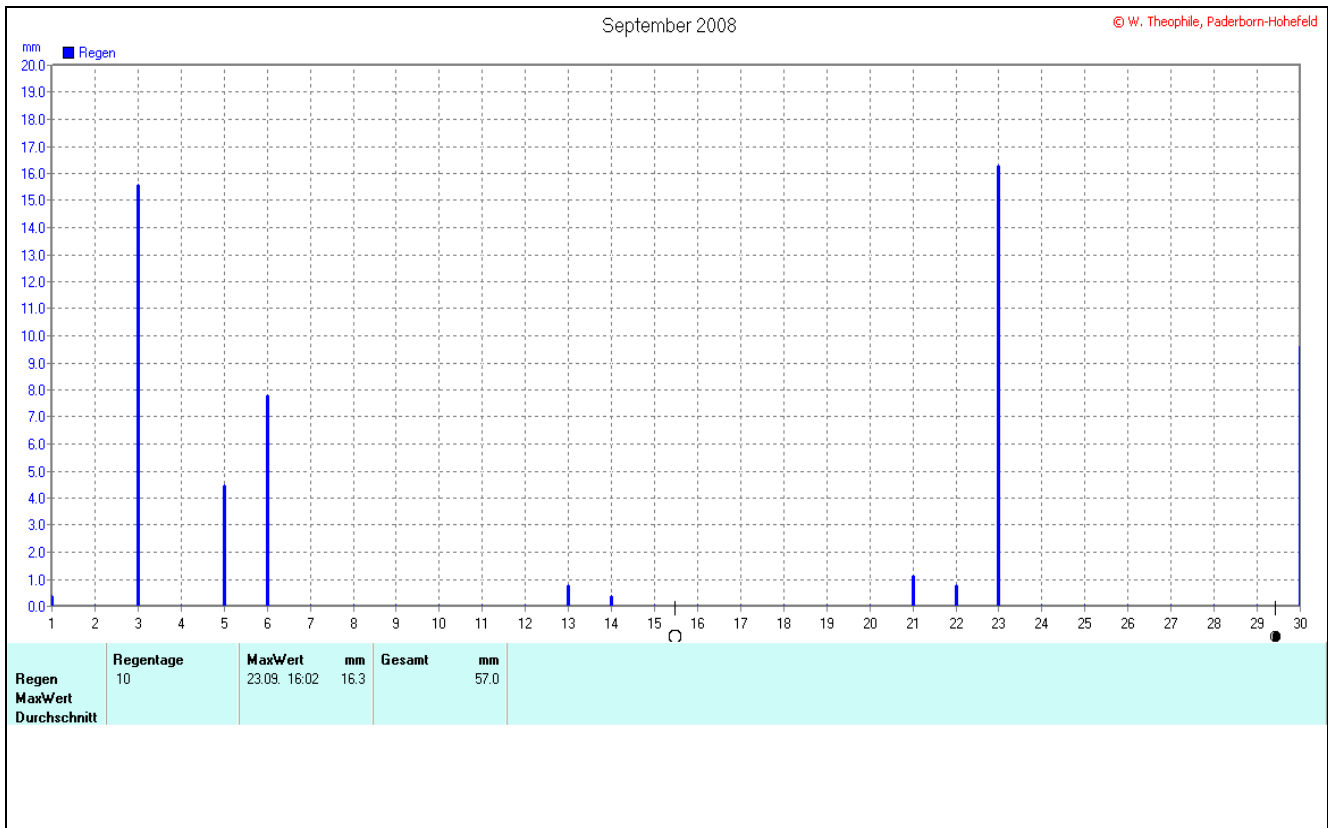
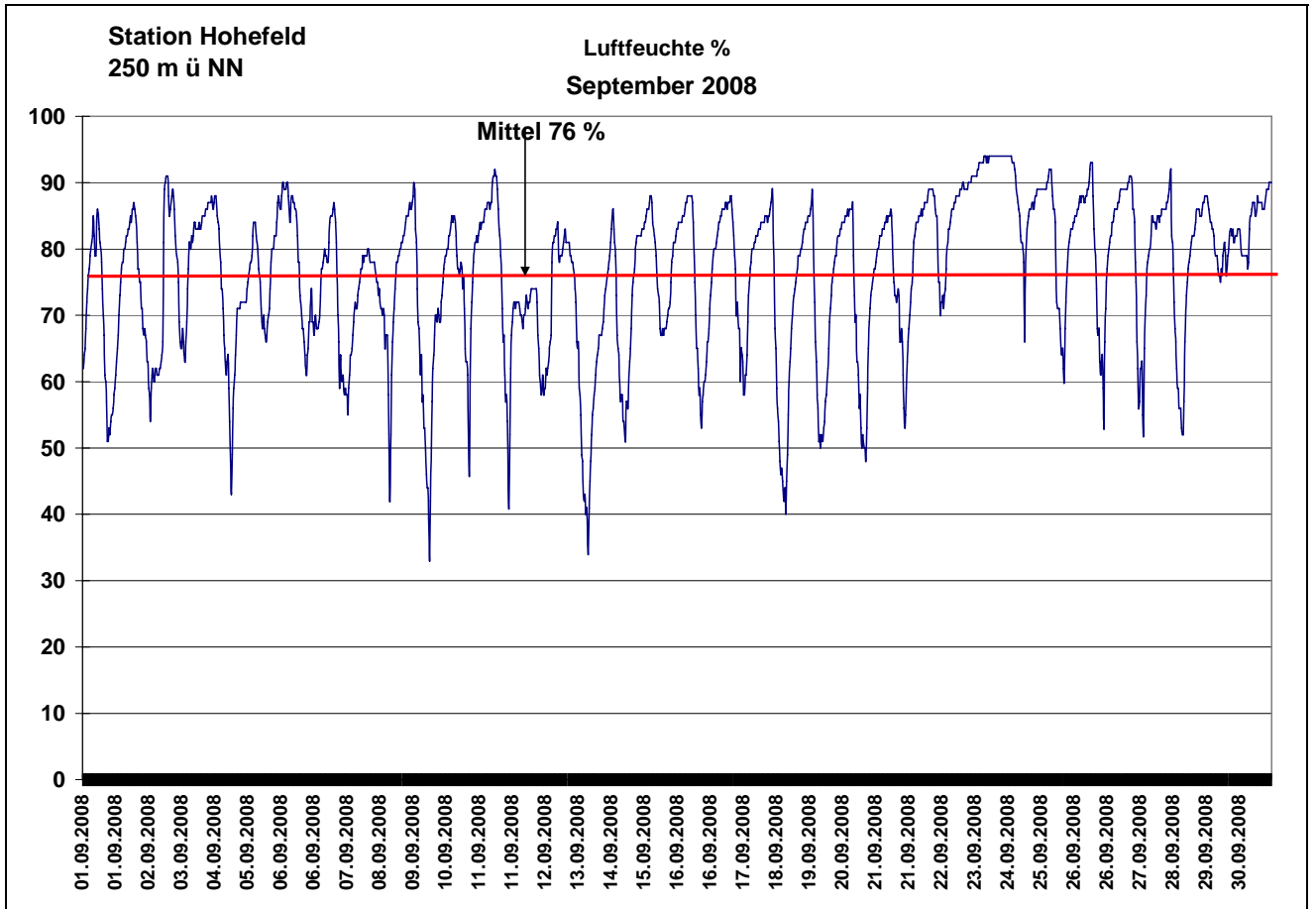
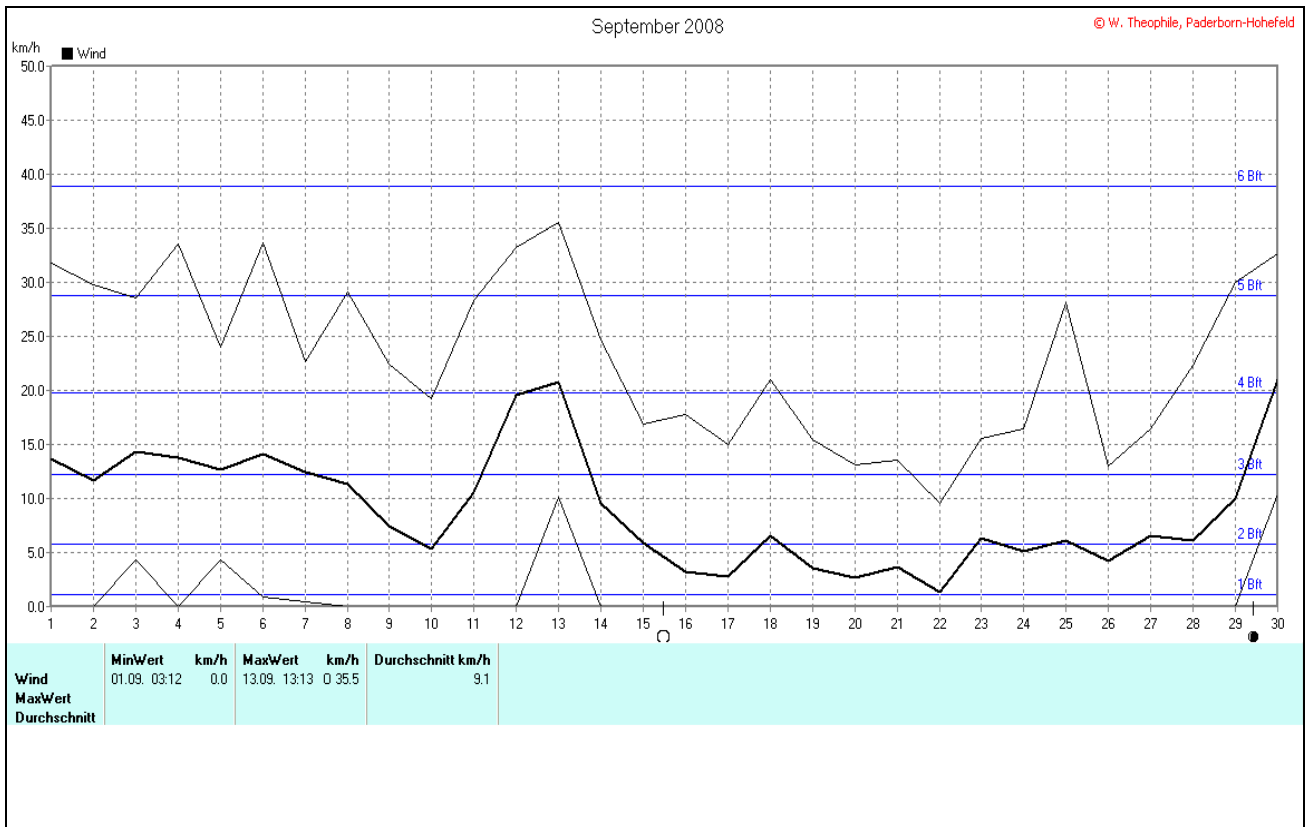
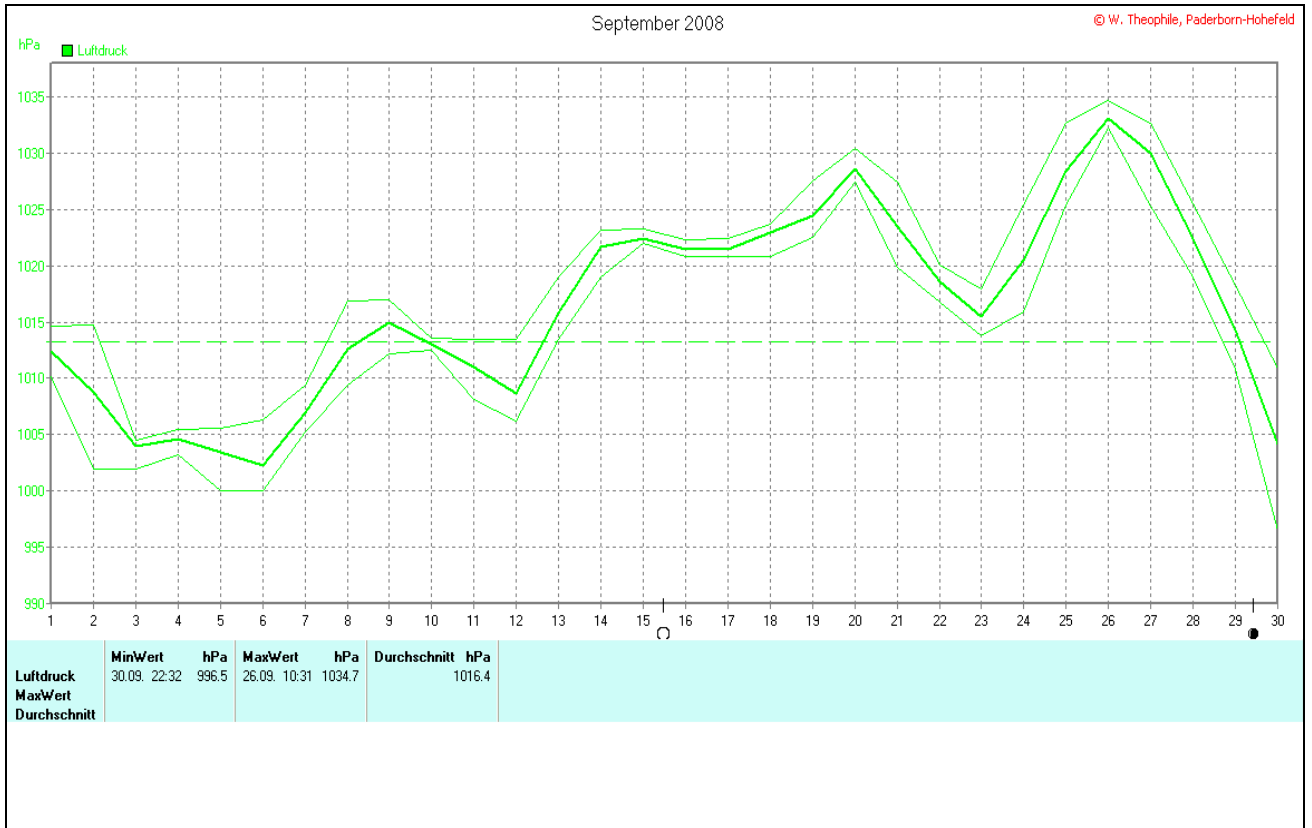


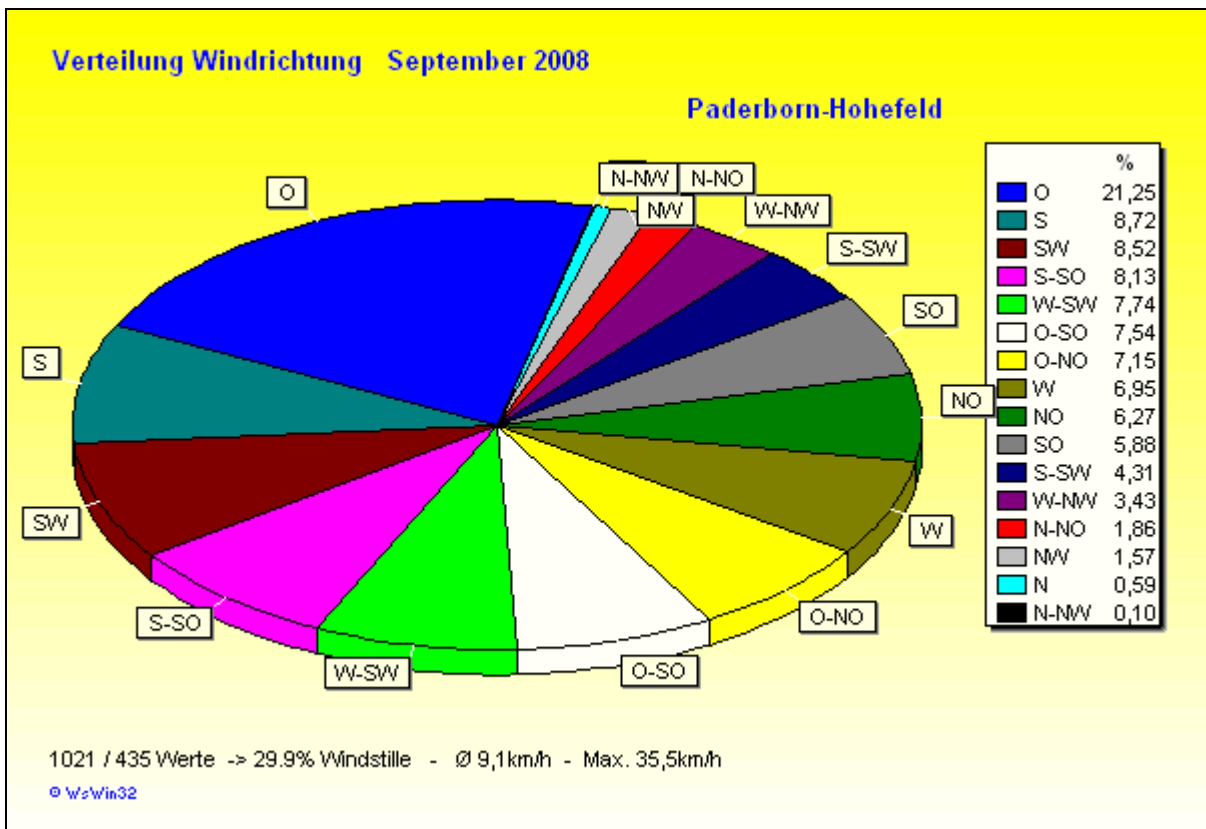
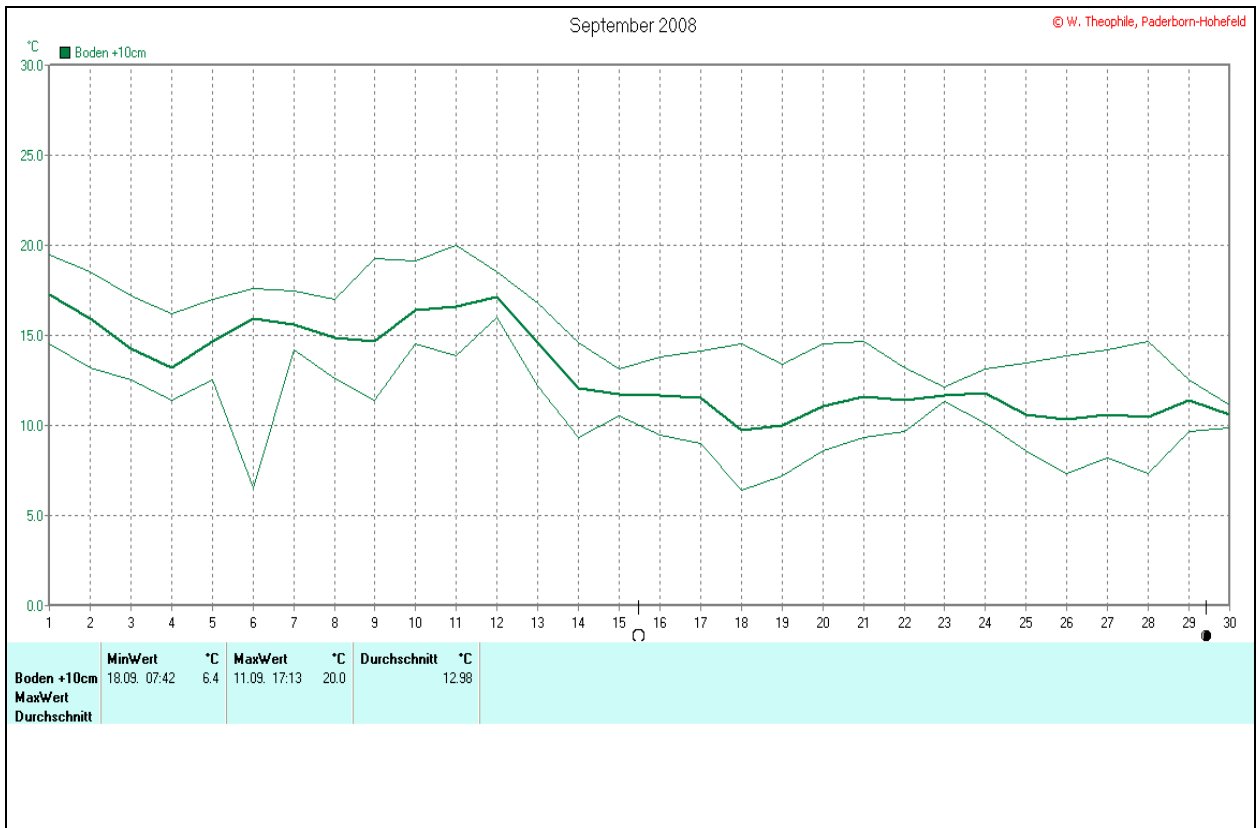
Wettergrafiken und Tabelle September 2008 Station PB Hohefeld (Dahl)

Klimadaten		Wetterstation Dahl Hohefeld	
Standortkoordinaten:		geogr. 08°51'32"O - 51°41'39"N	
		250 m ü. NN	
Monatswerte:		Sep. 08	
Temperatur:	12,5	Tage mit Schneedecke:	0
Lj.Mittel:(Lipp.1961-90):	13,8	Eistage(Max<0,0°C):	0
Abweichung:	1,3	Frosttage(MIN<0,0°C):	1
Absolutes Max.:	26,2	Sommertage(Max>=25°C):	2
Absolutes Min.:	-0,4	Heiße Tage(Max>=30°C):	0
Bodentemperatur -5cm :			
Mittel: 14,4		Max: 16,9	Min: 11,9
Bodentemperatur +5cm :			
Mittel: 13,0		Max: 20,0	Min: 6,4
Niederschlag:	57,0	Luftdruck(Meereshöhe):hPa	
Max.Tag:	16,3	Absolutes Max.:	1.035,0
Lj.Mittel(Lipp. 1961-90):	70,4	Absolutes Min.:	997,0
Mittel relative Feuchte:	76,2	Mittel:	1.016,4
Max. Windbö:	35,5	Sonne h:	203,3
Mittlere Wind:	9,1	Lj.Lipp.(1961-90):	130,4



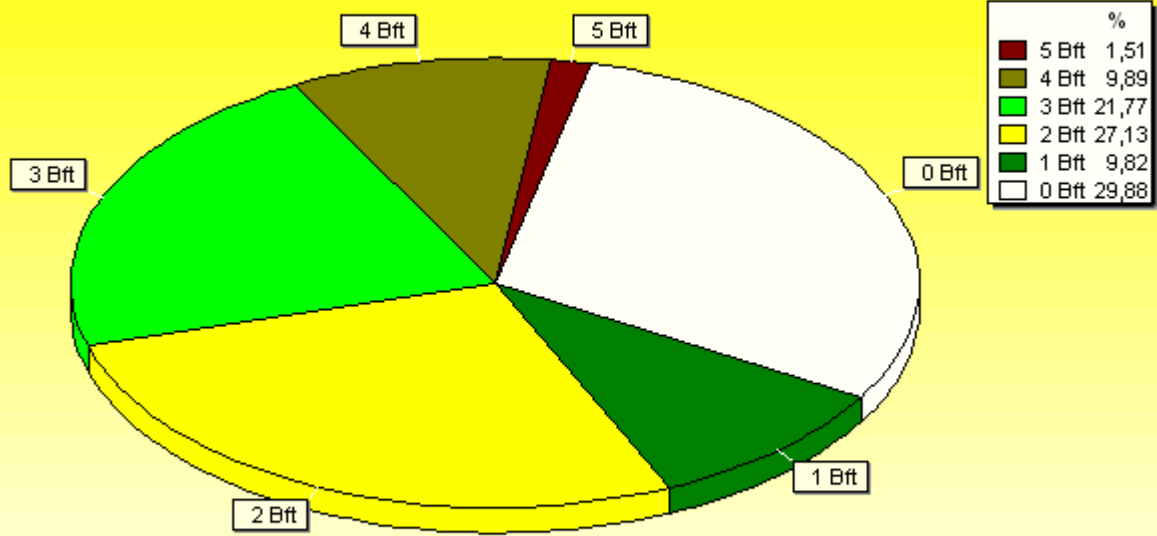






Verteilung Windstärke September 2008

Paderborn-Hohefeld



1456 Werte - Ø 9,1km/h - Max. 35,5km/h

© WzWin32