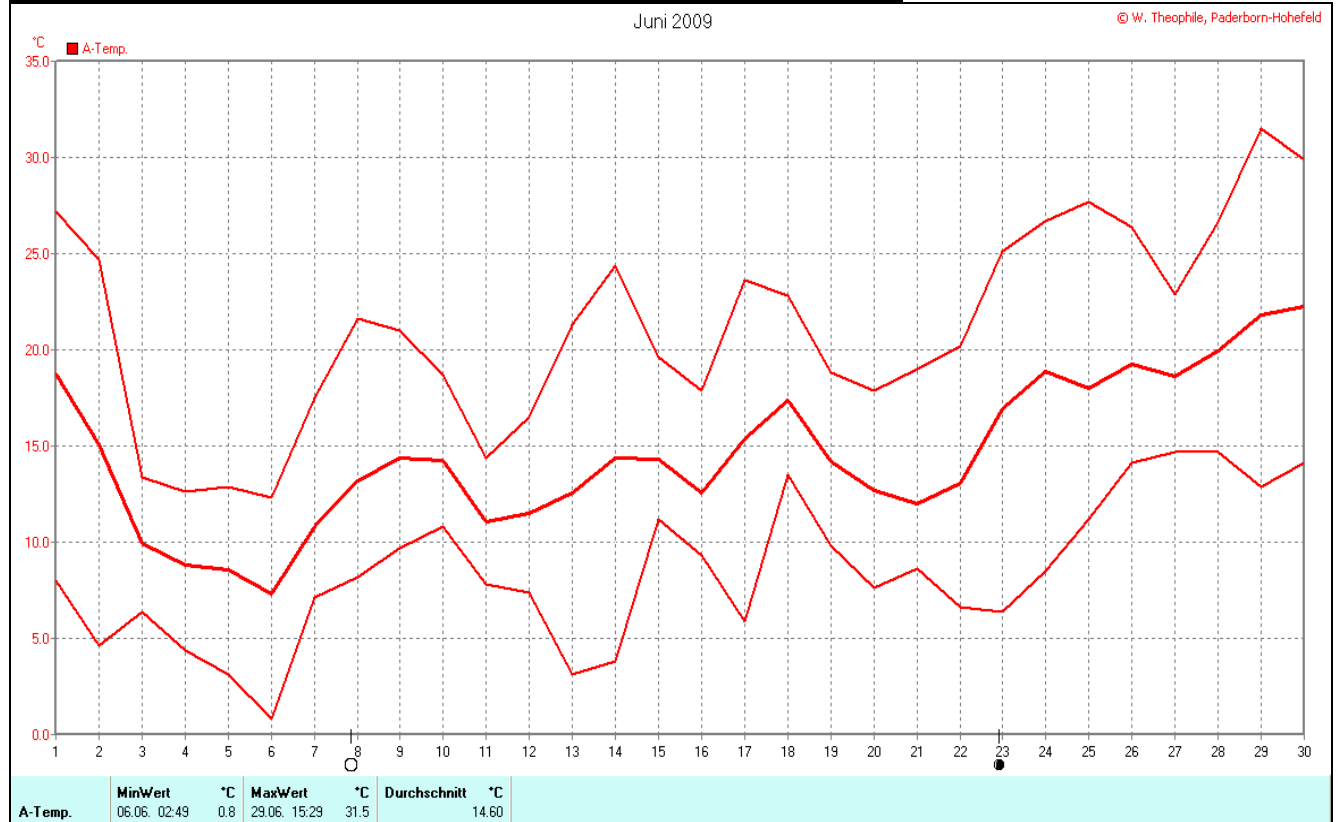
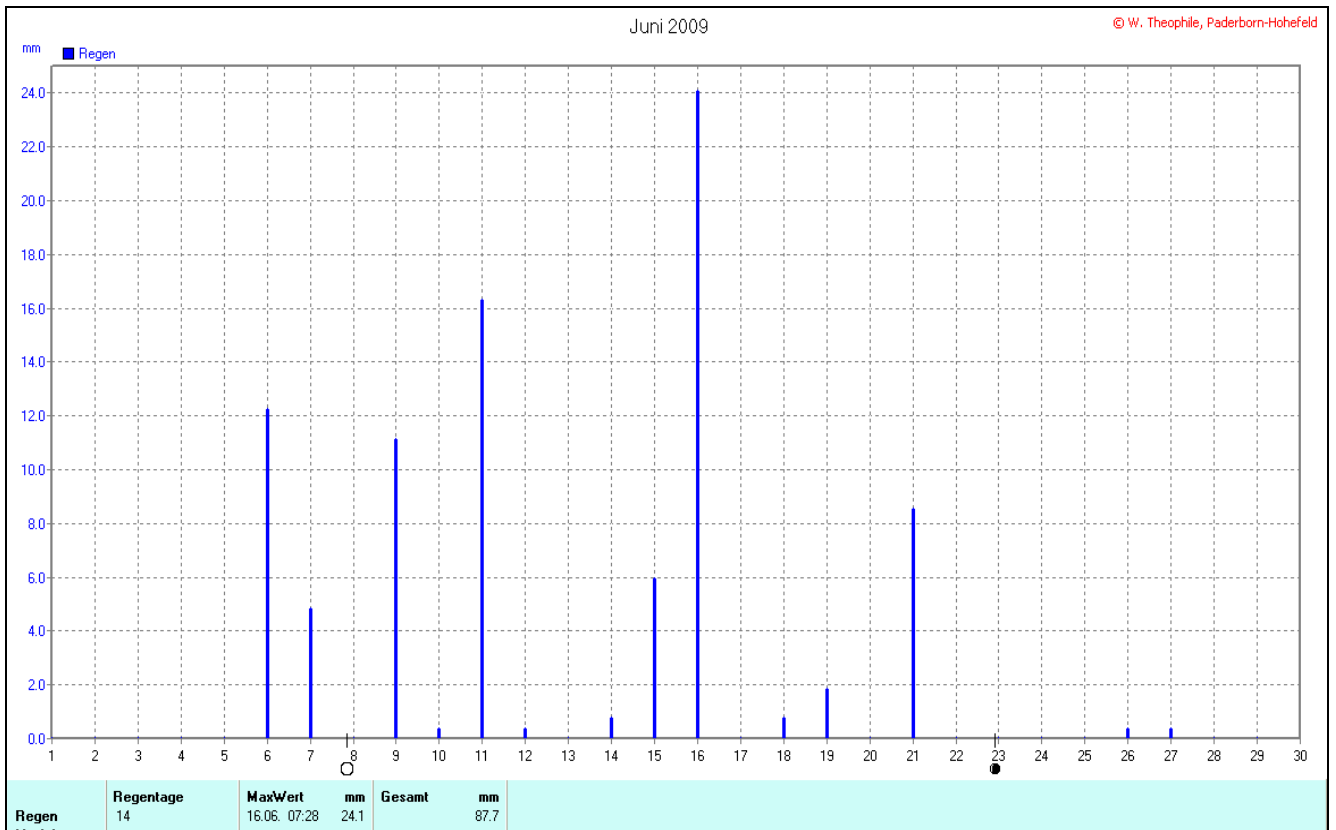
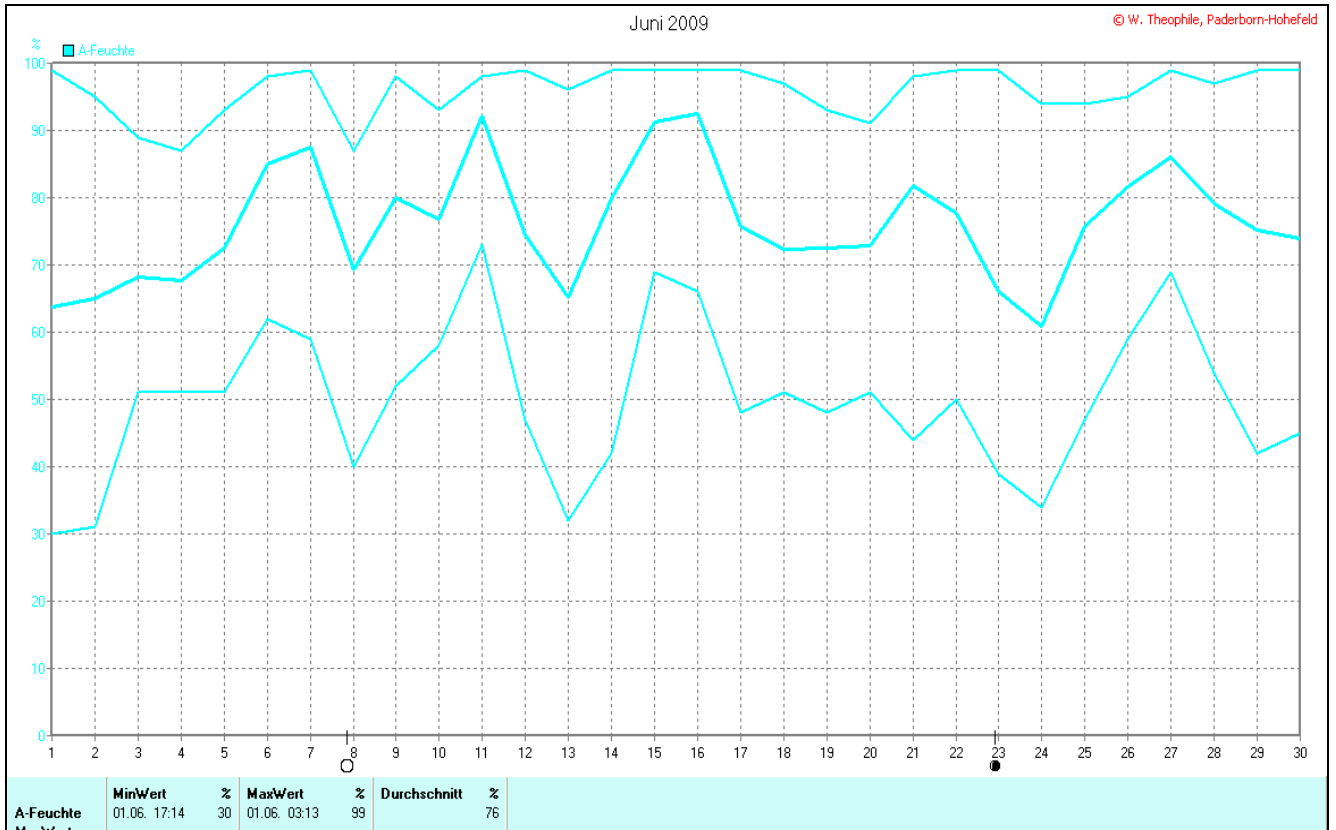
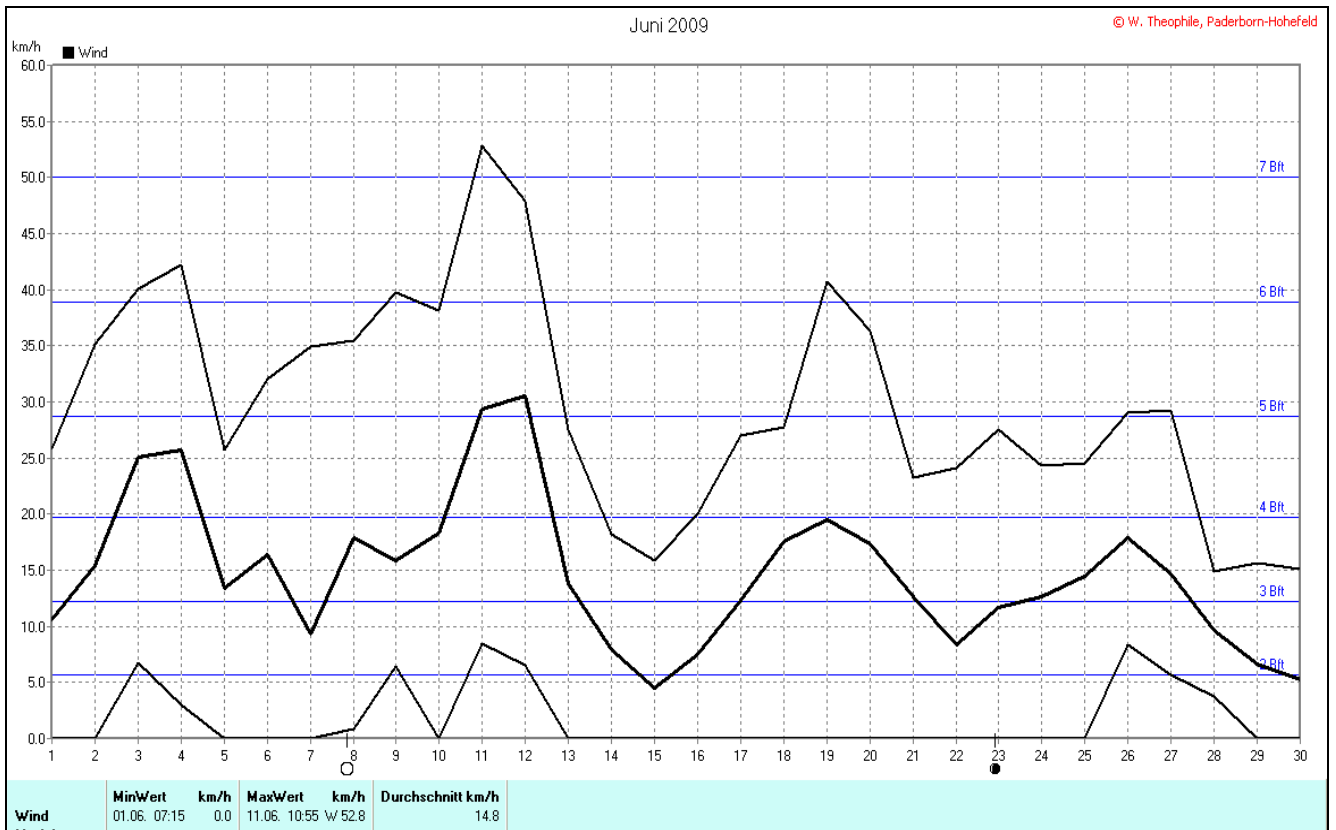
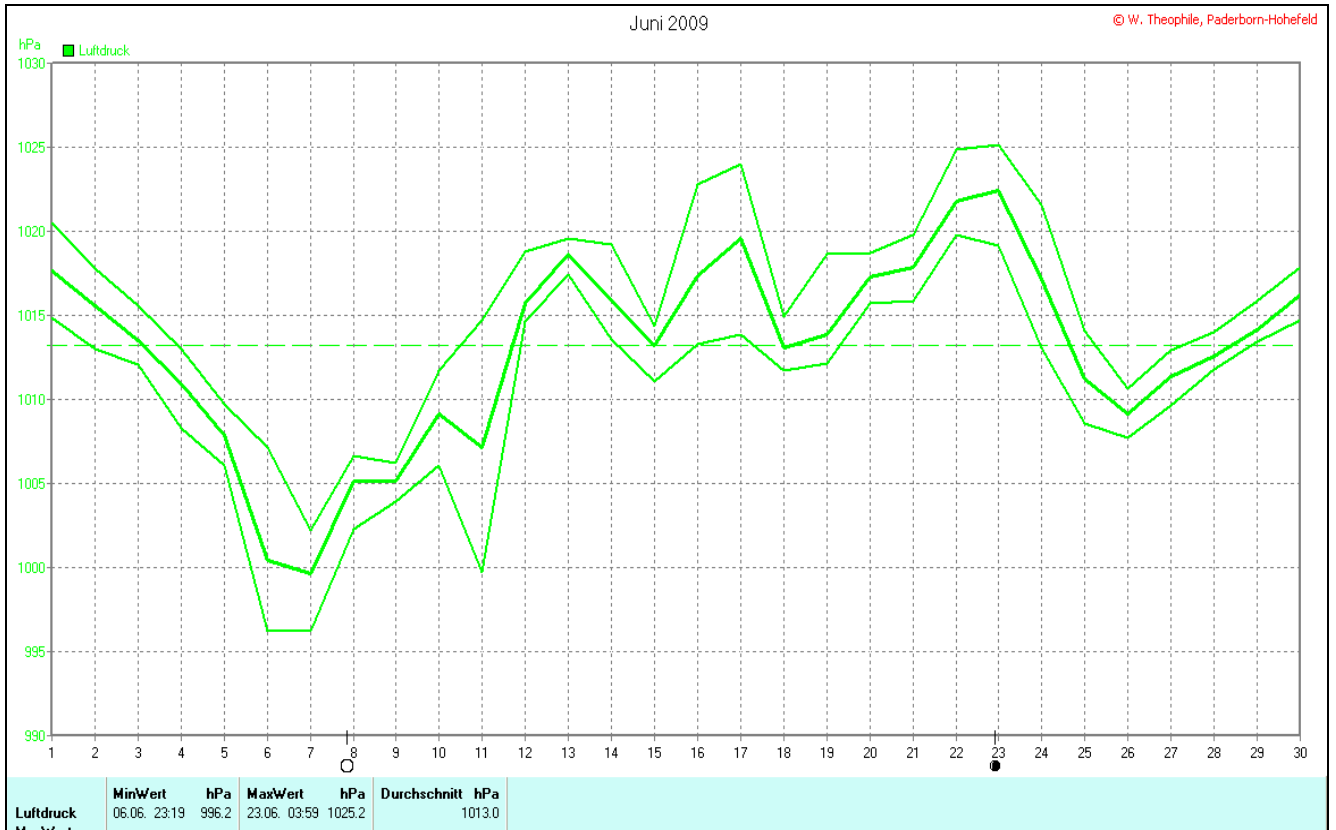


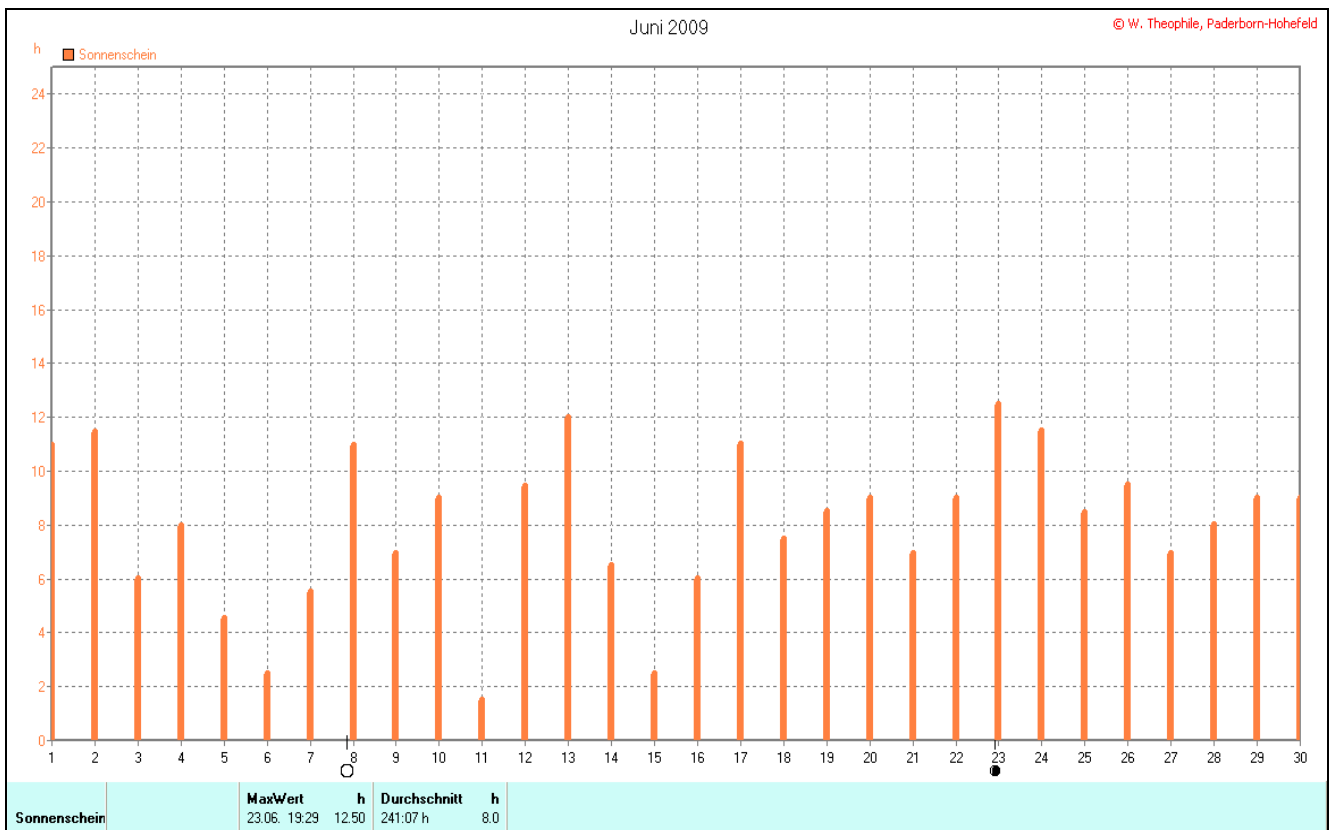
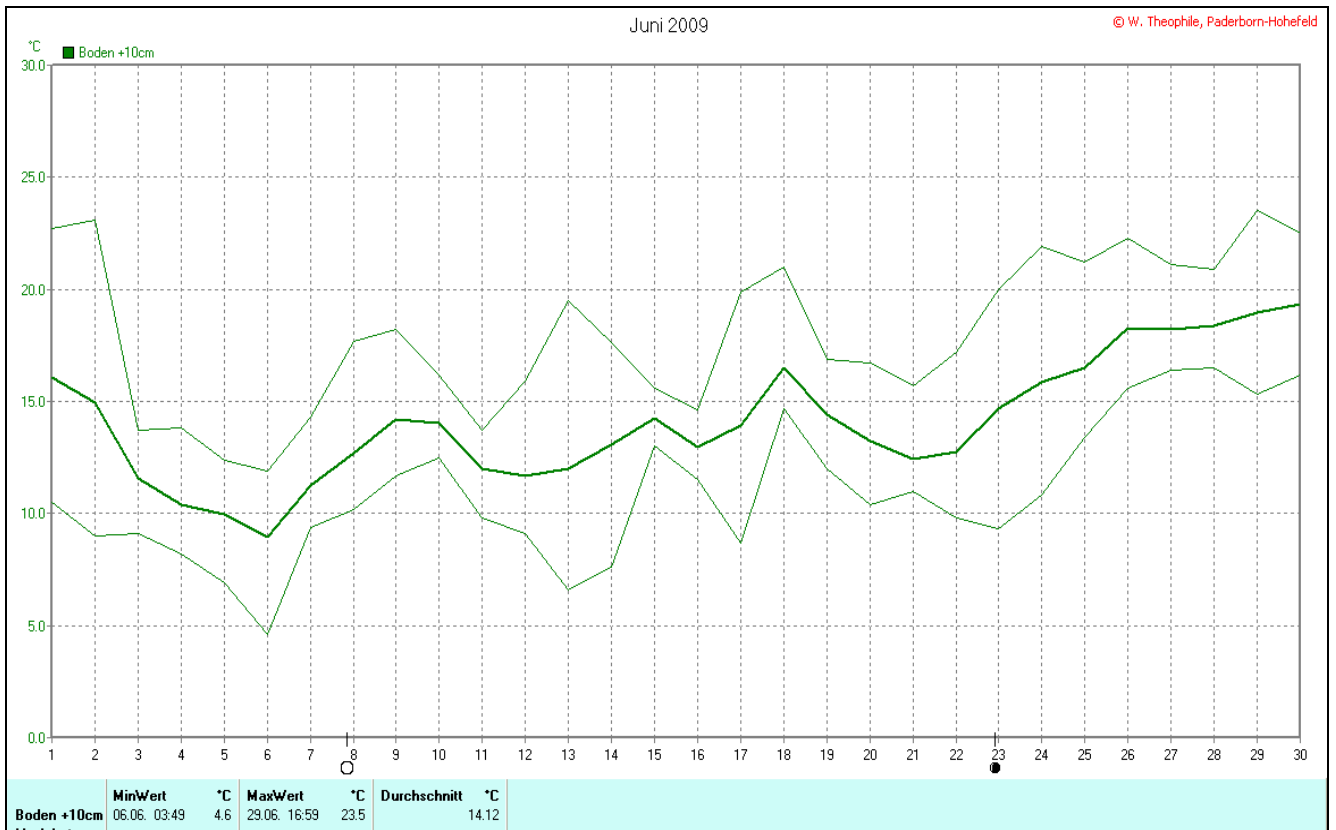
Wettergrafiken und Tabelle Juni 2009 Station PB-Hohefeld (Dahl)

Klimadaten		Wetterstation Dahl Hohefeld	
Standortkoordinaten: geogr. 08°51'32' 'O ; 51°41'39" N			
250 m ü. NN			
Monatswerte:		Jun. 09	
Temperatur:	14,6	Tage mit Schneedecke:	0
Lj.Mittel:(Lipp.1961-90):	15,3	Eistage(Max<0,0°C):	0
Abweichung:	-0,7	Frosttage(MIN<0,0°C):	0
Absolutes Max.:	31,5	Sommertage(Max>=25°C):	8
Absolutes Min.:	0,8	Heiße Tage(Max>=30°C):	1
Bodentemperatur -05cm:			
Mittel:	14,1	Max:	23,5
		Min:	8,7
Bodentemperatur +05cm:			
Mittel:	14,1	Max:	23,5
		Min:	8,7
Niederschlag:	87,7	Luftdruck(Meereshöhe):hPa	
Max.Tag:	11,1	Absolutes Max.:	1.028,6
Lj.Mittel(Lipp. 1961-90):	89,7	Absolutes Min.:	1.000,5
		Mittel:	1.017,6
Mittel relative Feuchte:	76,1		
Max. Windbö:	52,8	Sonne h:	240,62
Mittlere Wind:	14,8	Lj.Lipp.(1961-90):	187,00



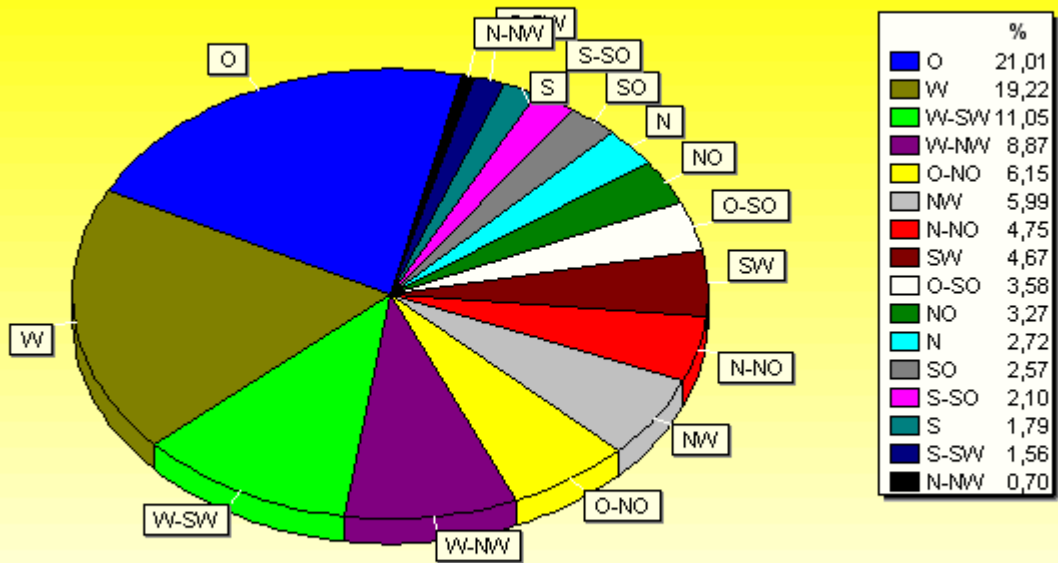






Verteilung Windrichtung Juni 2009

Paderborn-Hohefeld

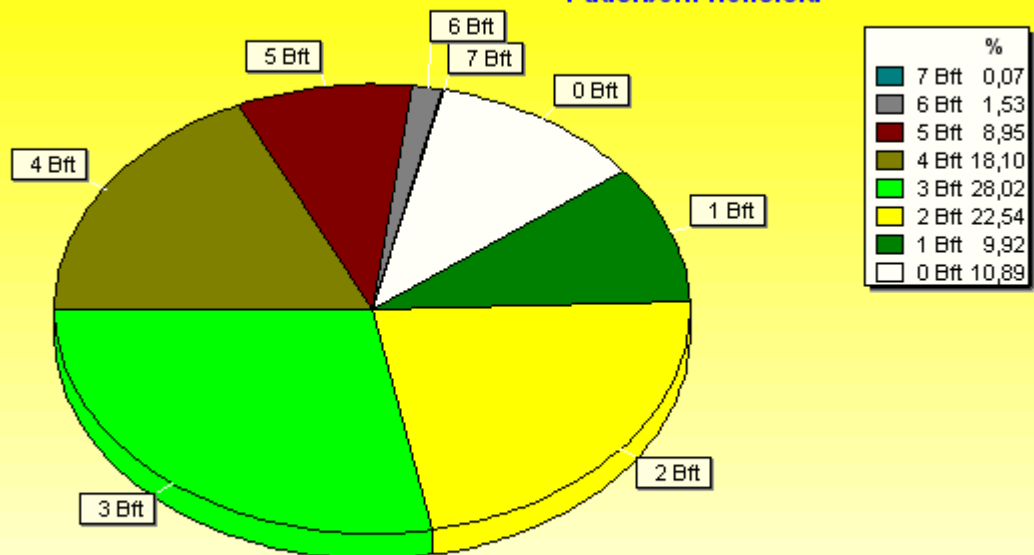


1285 / 157 Werte -> 10.9% Windstille - Ø 14,8km/h - Max. 52,8km/h

© WzWin32

Verteilung Windstärke Juni 2009

Paderborn-Hohefeld



1442 Werte - Ø 14,8km/h - Max. 52,8km/h

© WzWin32