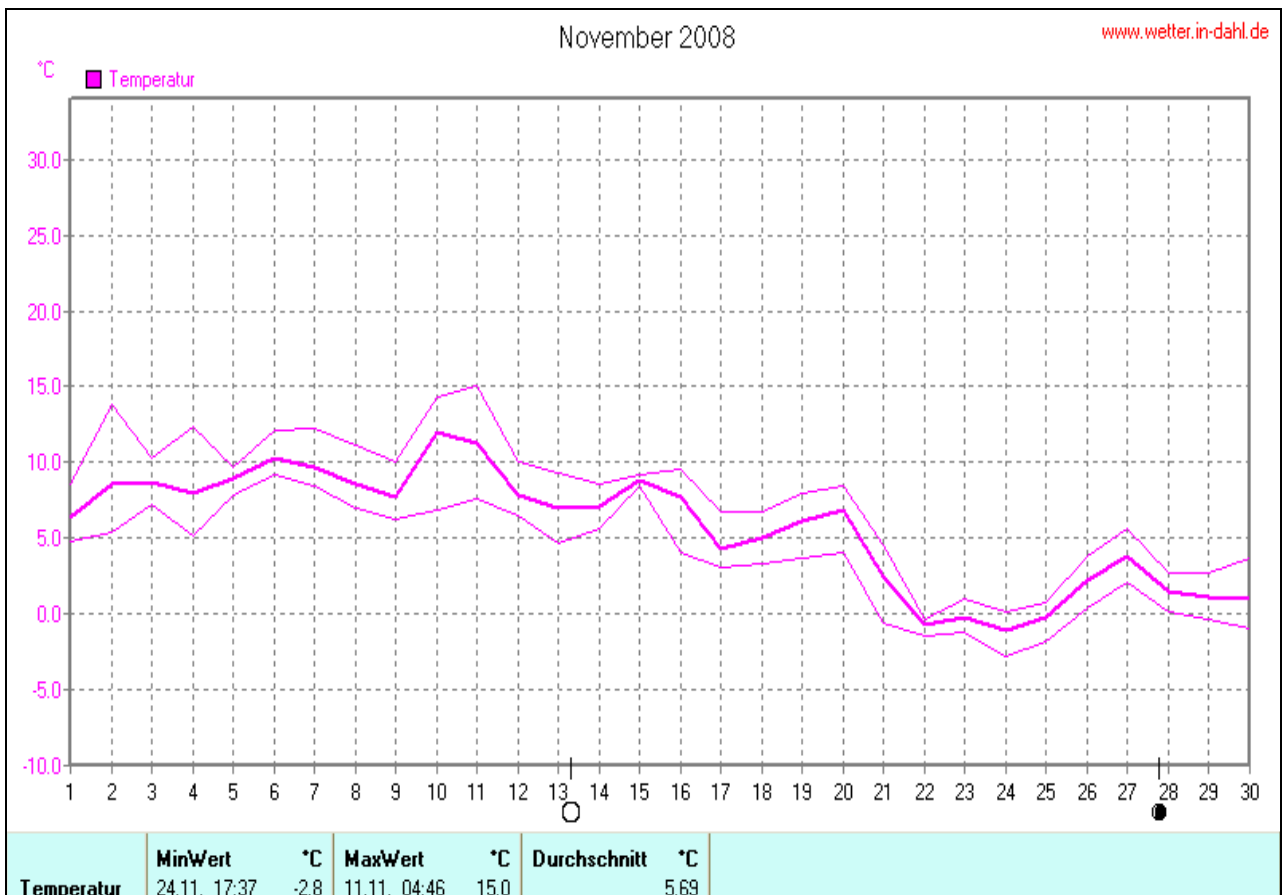
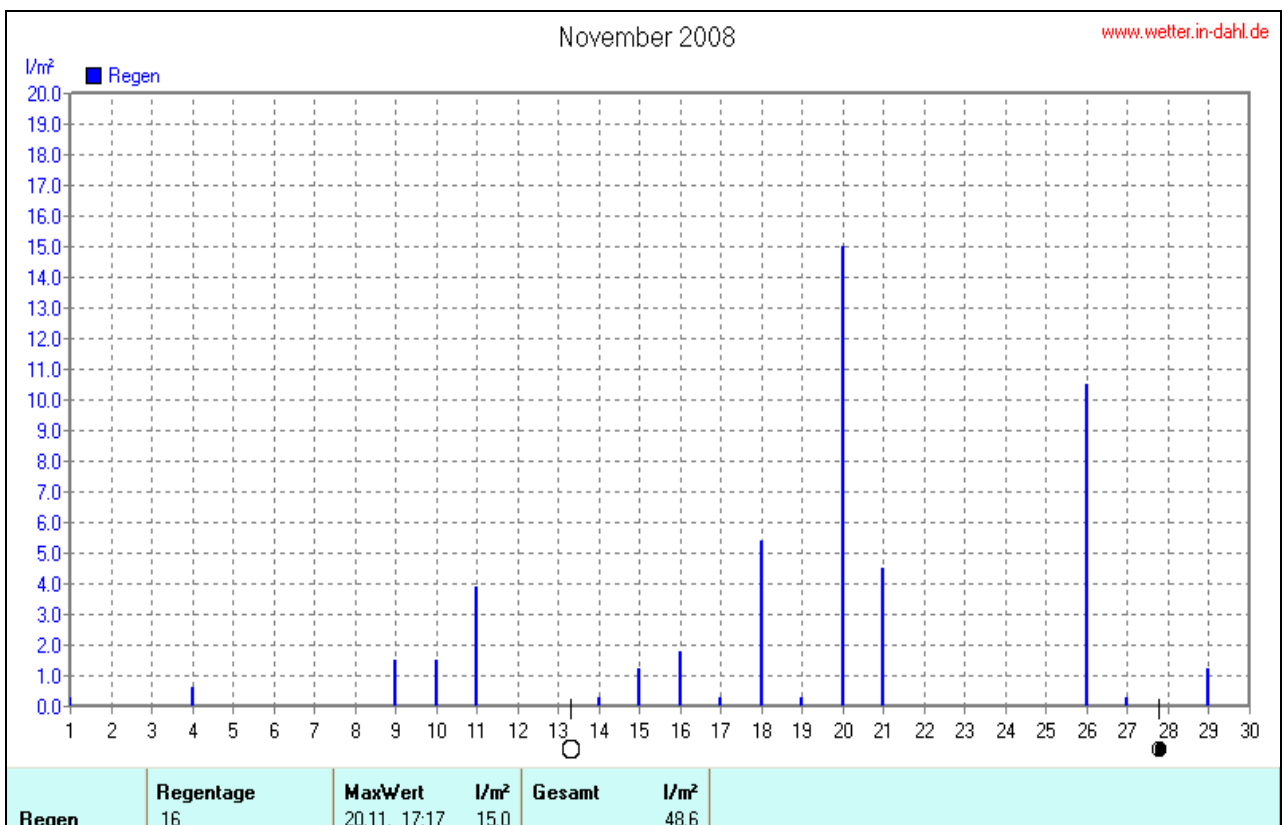
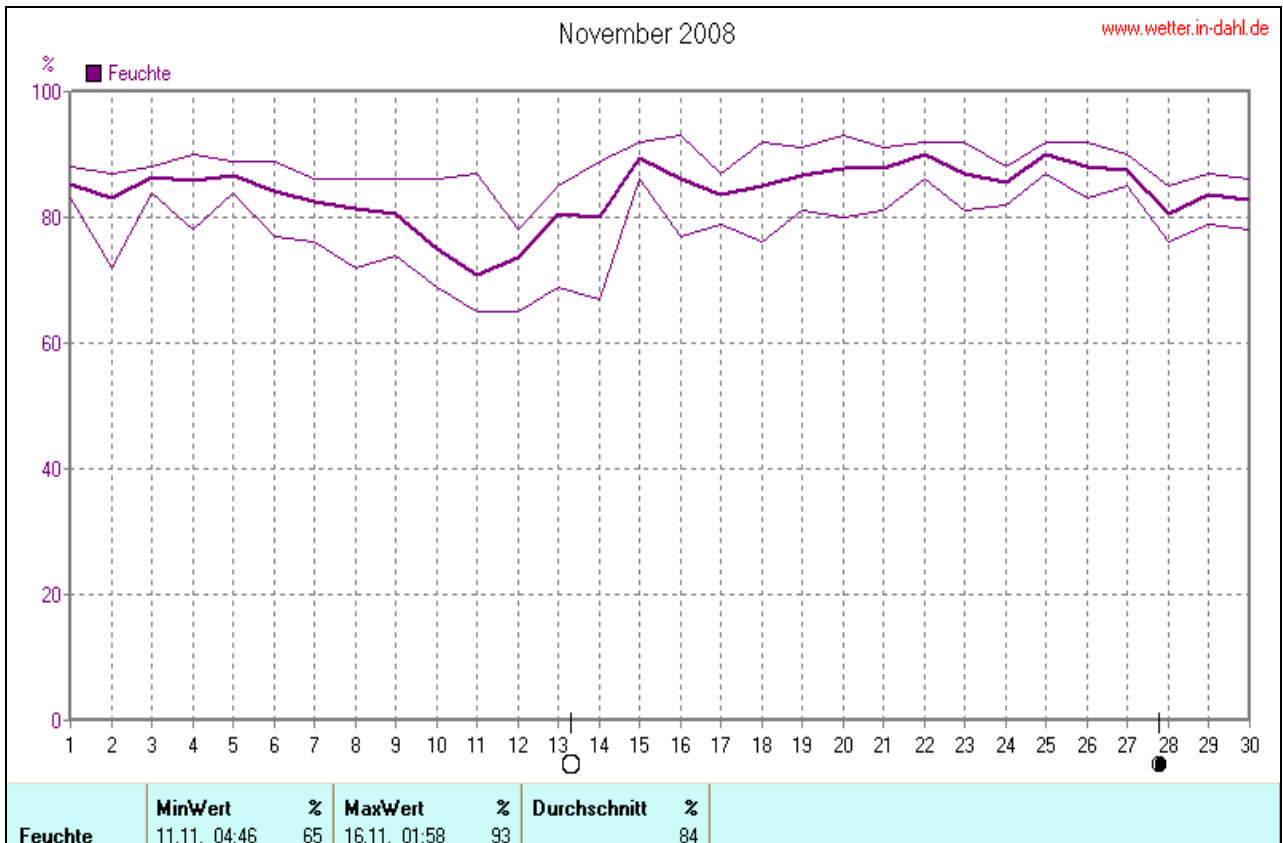
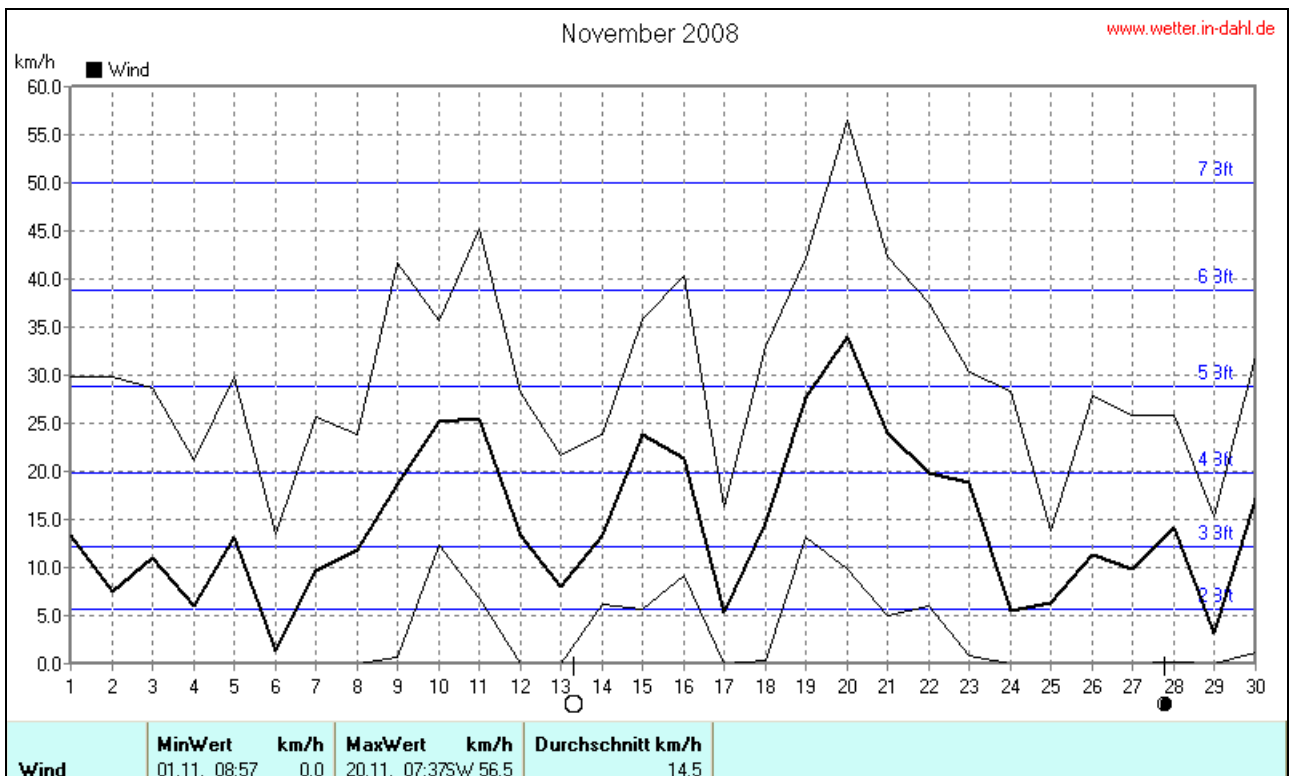
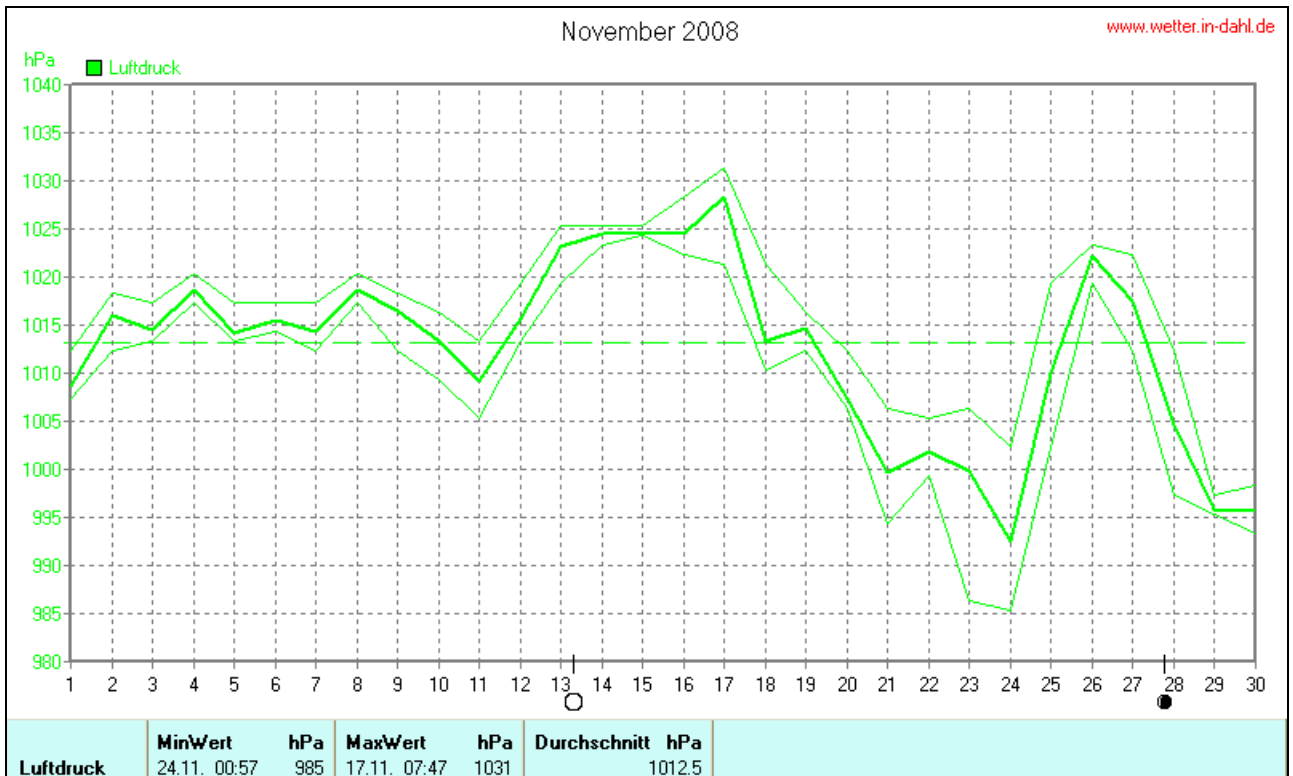


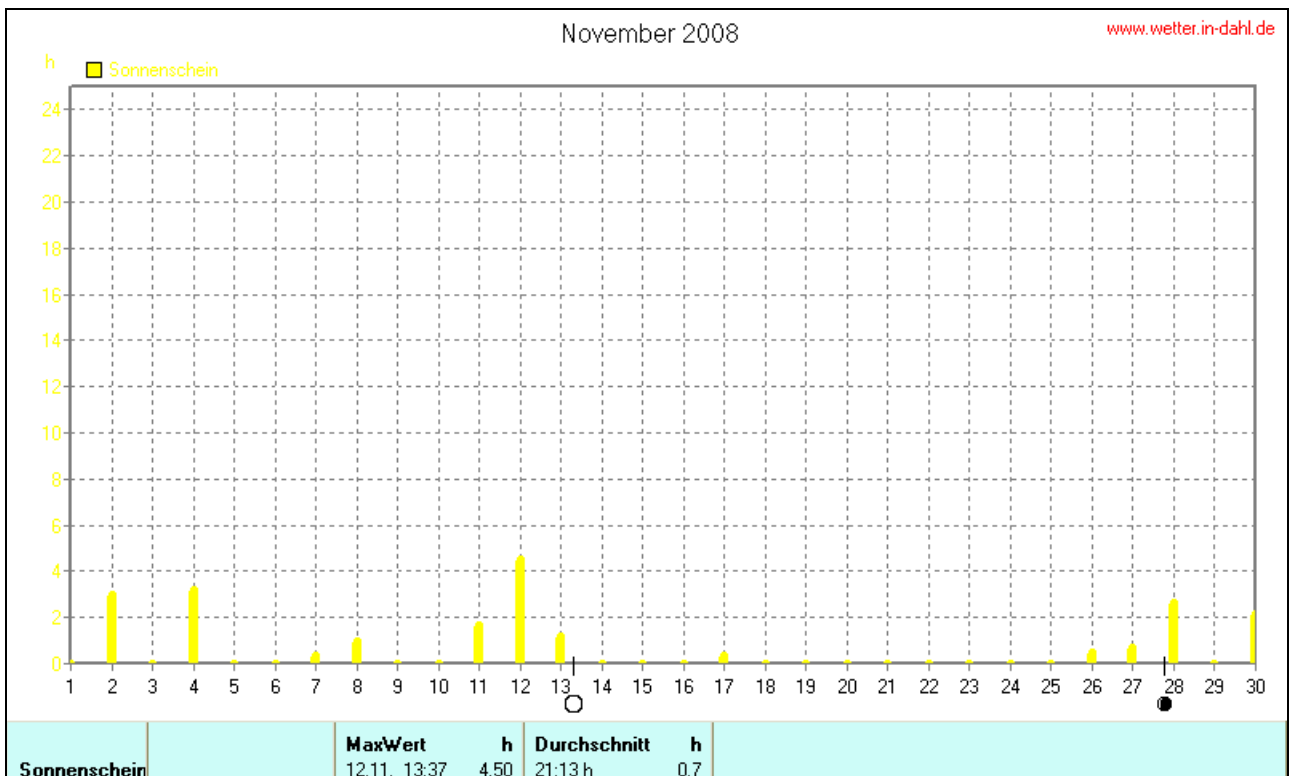
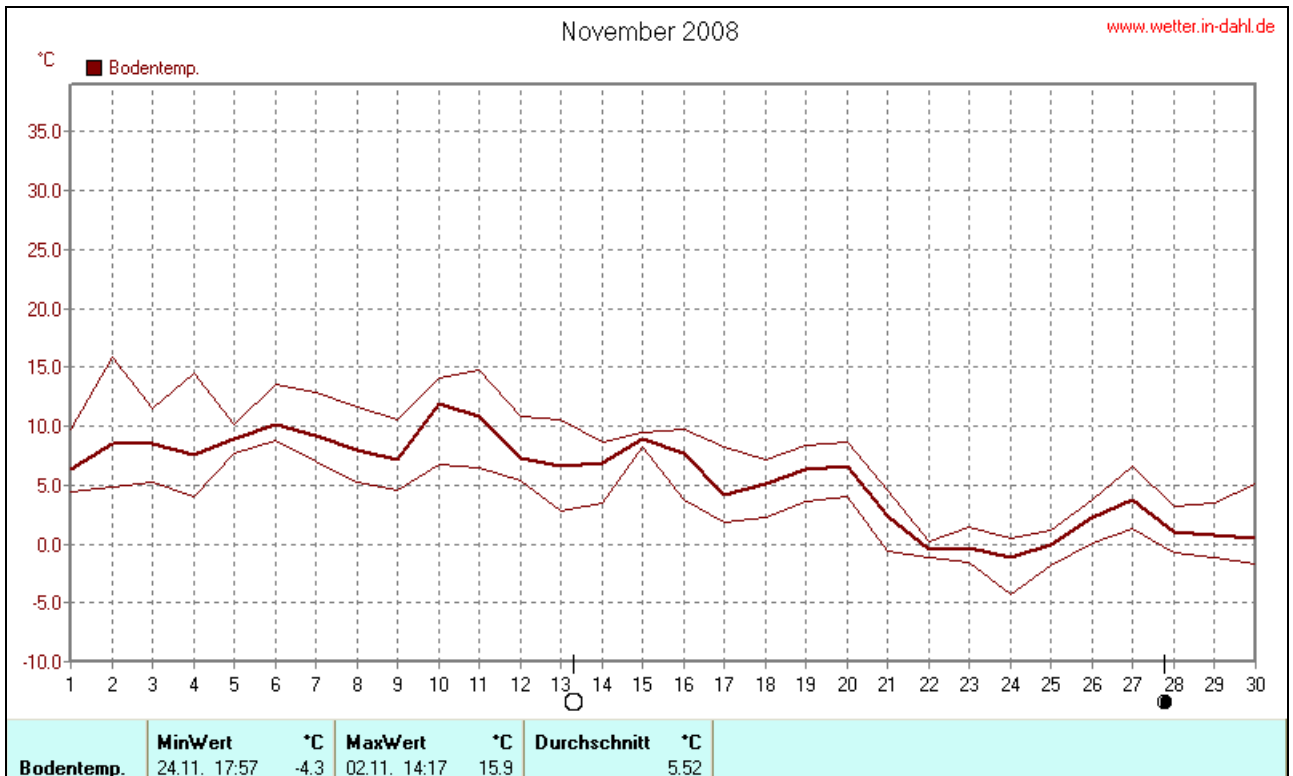
Wettergrafiken und Tabelle November 2008 Station Dahl

Klimadaten		Wetterstation Dahl	
Standortkoordinaten: geogr. 08°50'58"O - 51°41'53"N rechts 3489697 hoch 5727666 250 m NN			
Monatswerte: Nov 08			
Temperatur: (Vj.4,7°C)	5,7 °C	Tage mit Schneedecke: 3	
Lj.Mittel:(Lippspr. 1961-90):	5,2 °C	Eistage(Max<0,0°C): 1	
Abweichung:	0,5 K	Frosttage(MIN<0,0°C): 7	
Absoluts Max.:	14,9 °C	Sommertage(Max>=25°C):	
Absolutes Min.:	- 2,7 °C	Heiße Tage(Max>=30°C):	
Bodentemperatur: Mittel:	5,5 °C	Max.: 15,6°C Min.: -4,2°C	
Niederschlag: (Vj.112,5 mm)	58,3 mm	Luftdruck(Meereshöhe):hPa	
Max.Tag:	18,0 mm	Absolutes Max.:	
Lj.Mittel(Lippspr. 1961-90):	79,4 mm	Absolutes Min.:	
Mittel relative Feuchte:	84 %	Mittel:	
		1014,5	
Max. Windböe:	48,6 km/h	Sonnenschein h:	
Mittlerer Wind:	12,2 km/h	24,6 h	
		Lj.Mittel(Lipp.1961-90):	
		51,9 h	



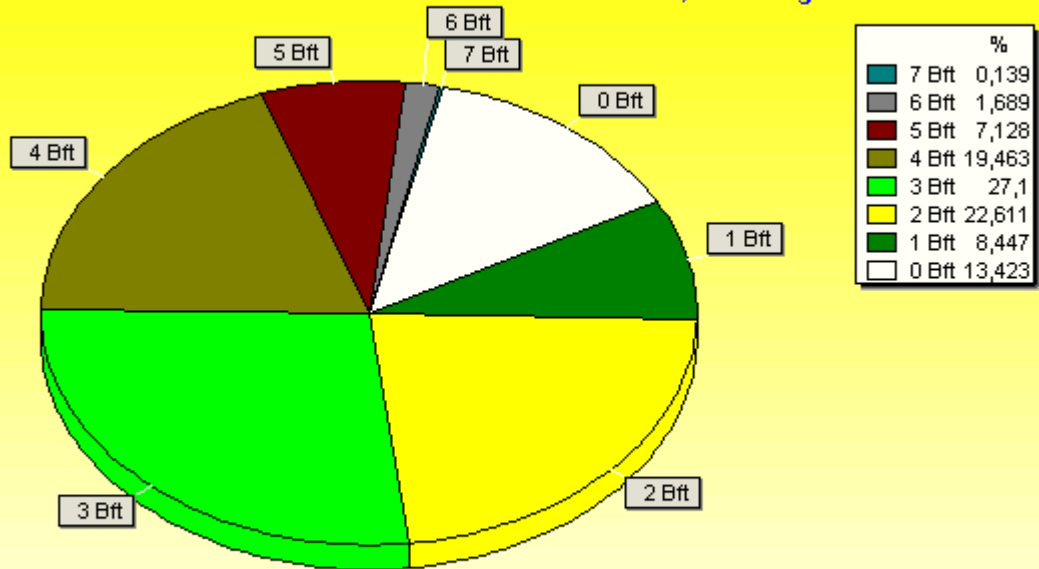






Verteilung Windstärke November 2008

Paderborn - Dahl, Vossberg

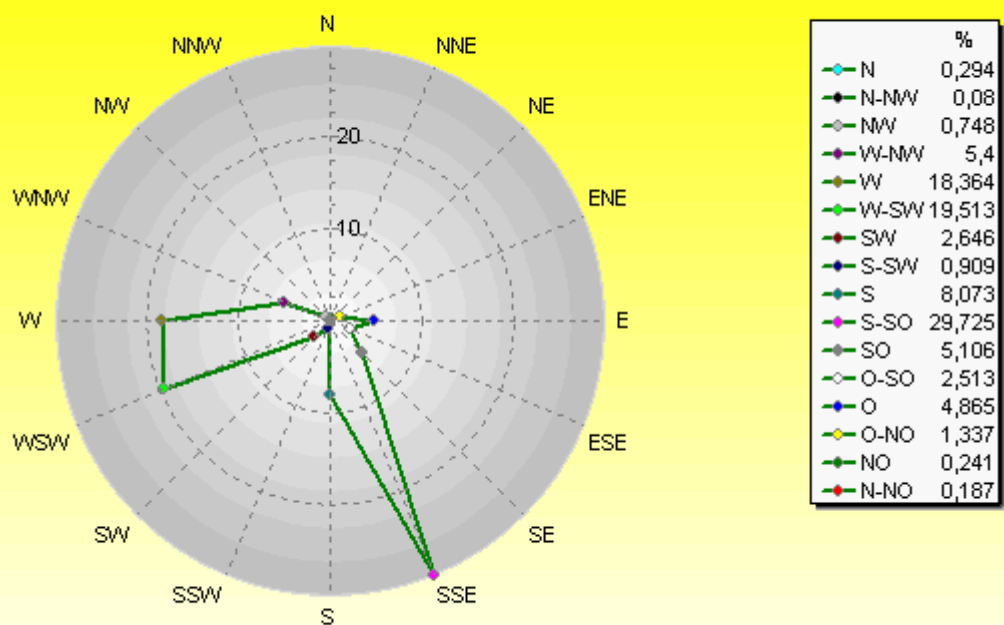


4321 Werte - Ø 14,5km/h - Max. 56,5km/h

© WzWin32

Verteilung Windrichtung November 2008

Paderborn - Dahl, Vossberg



3741 / 580 Werte -> 13.4% Windstille - Ø 14,5km/h - Max. 56,5km/h

© WzWin32