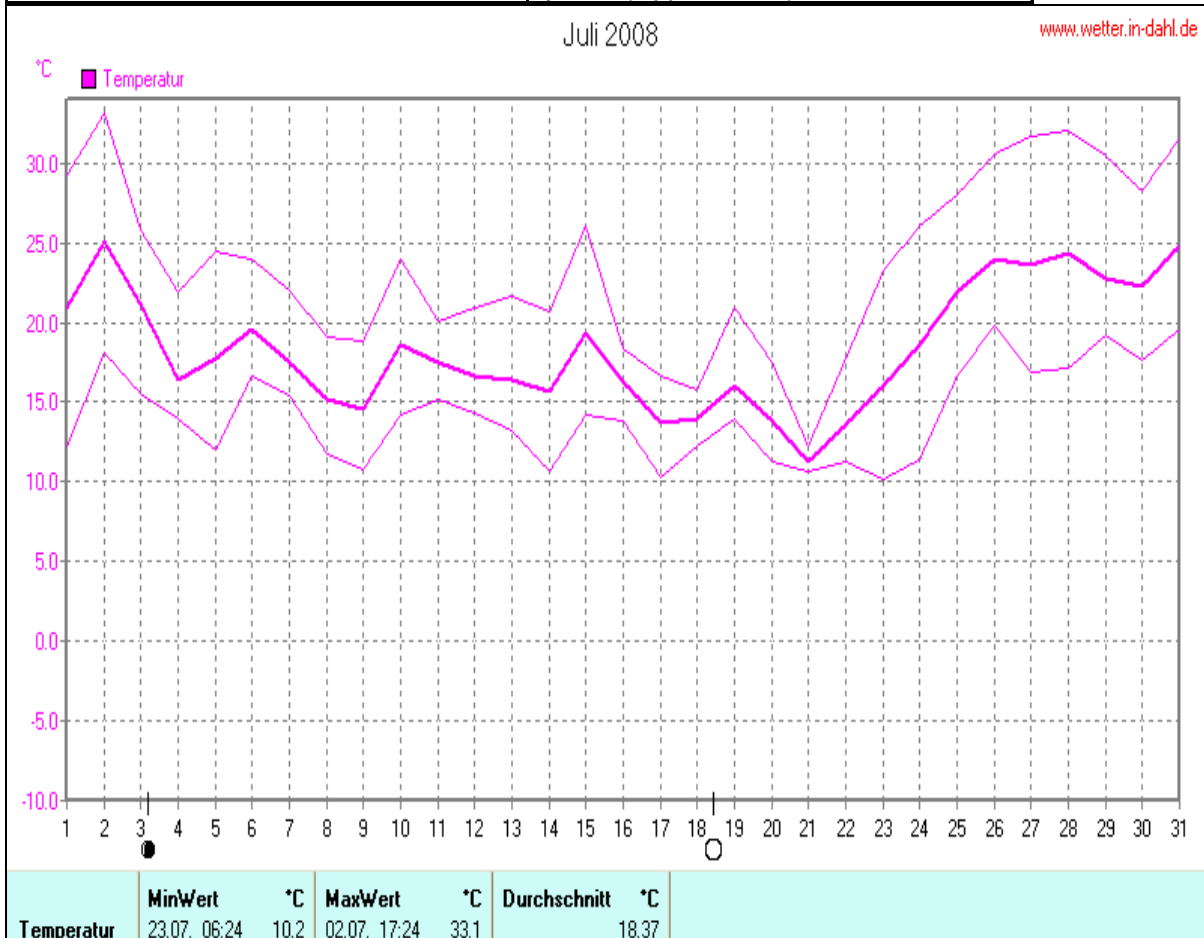
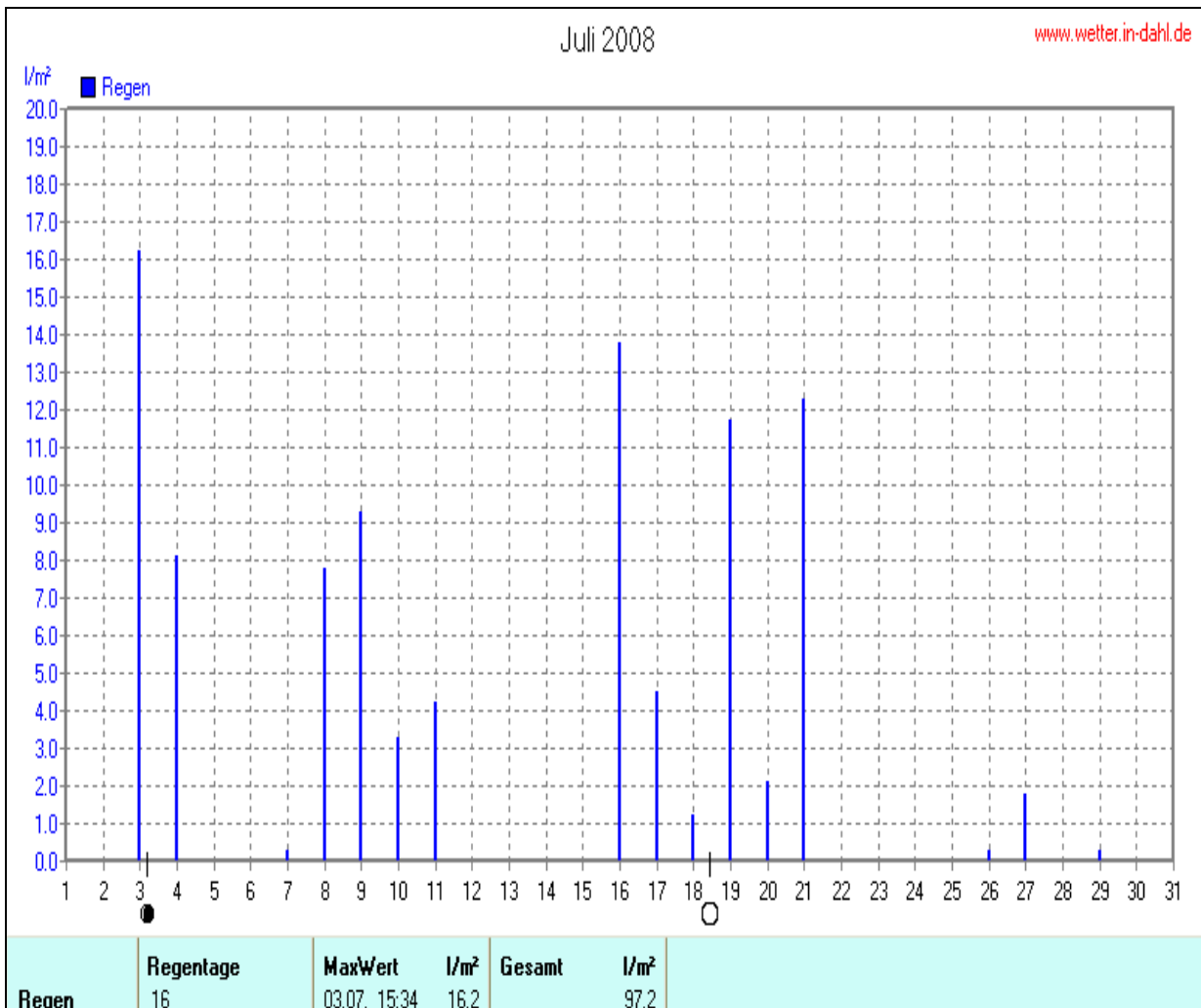
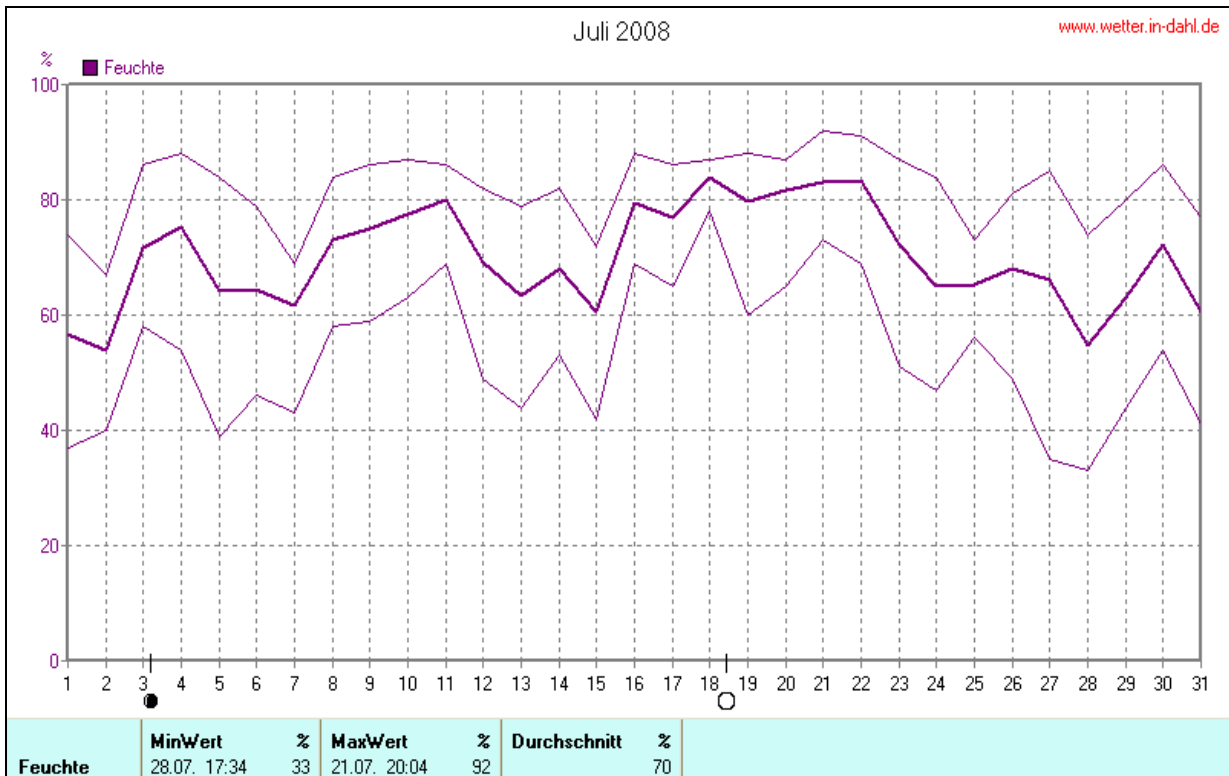
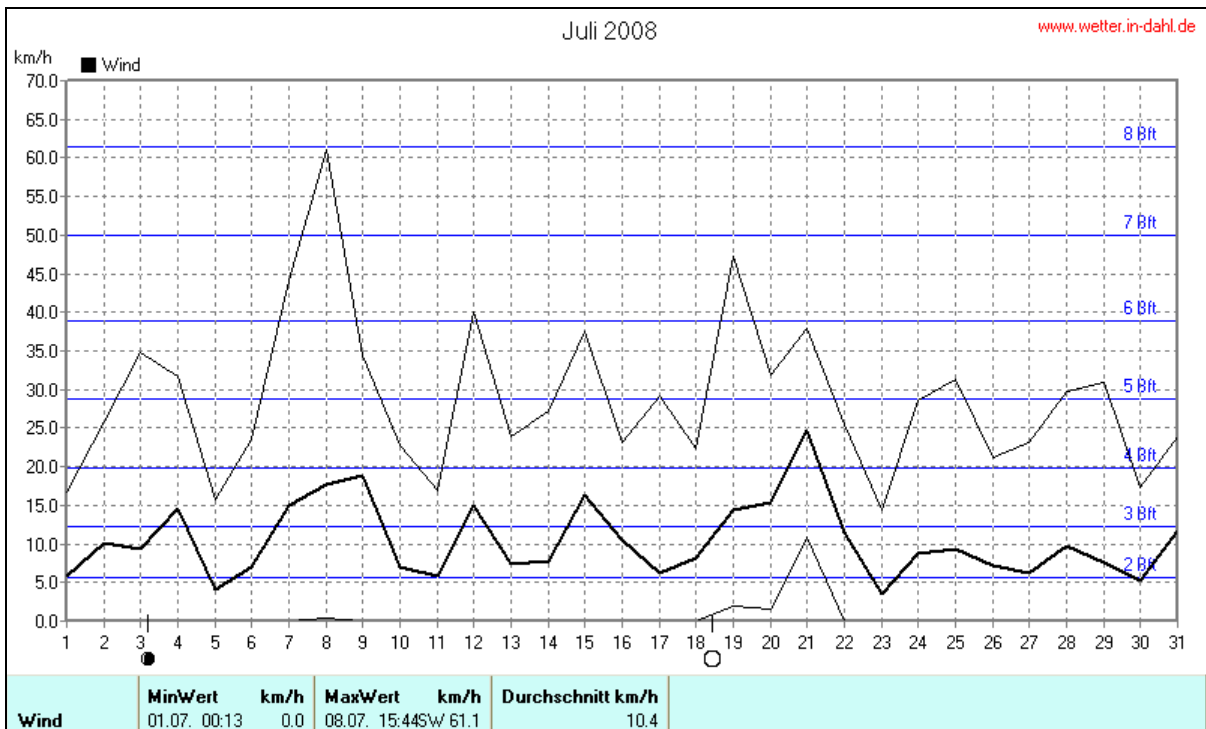
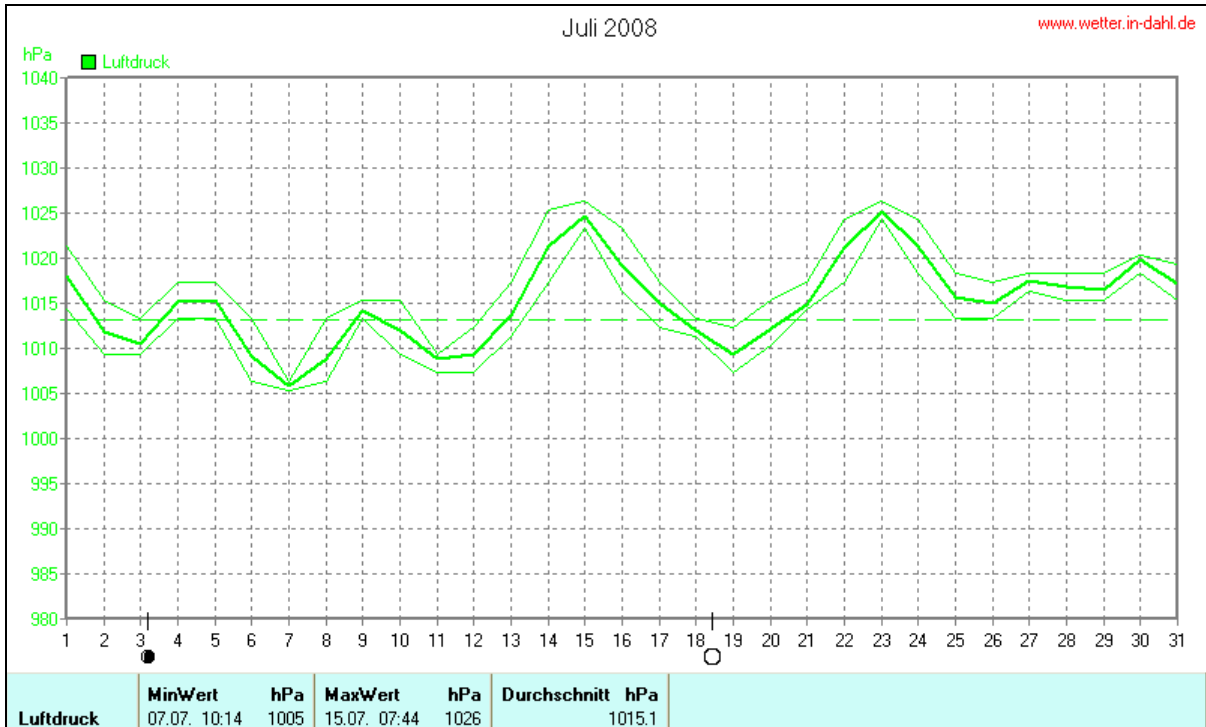


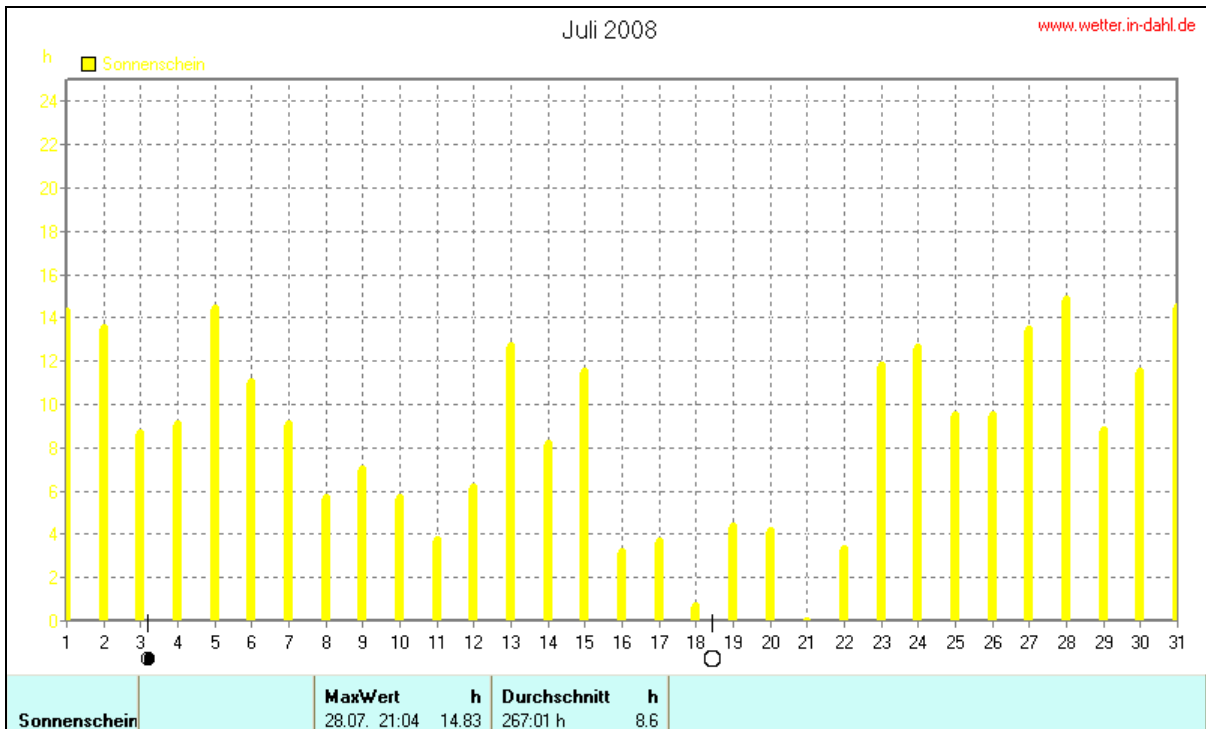
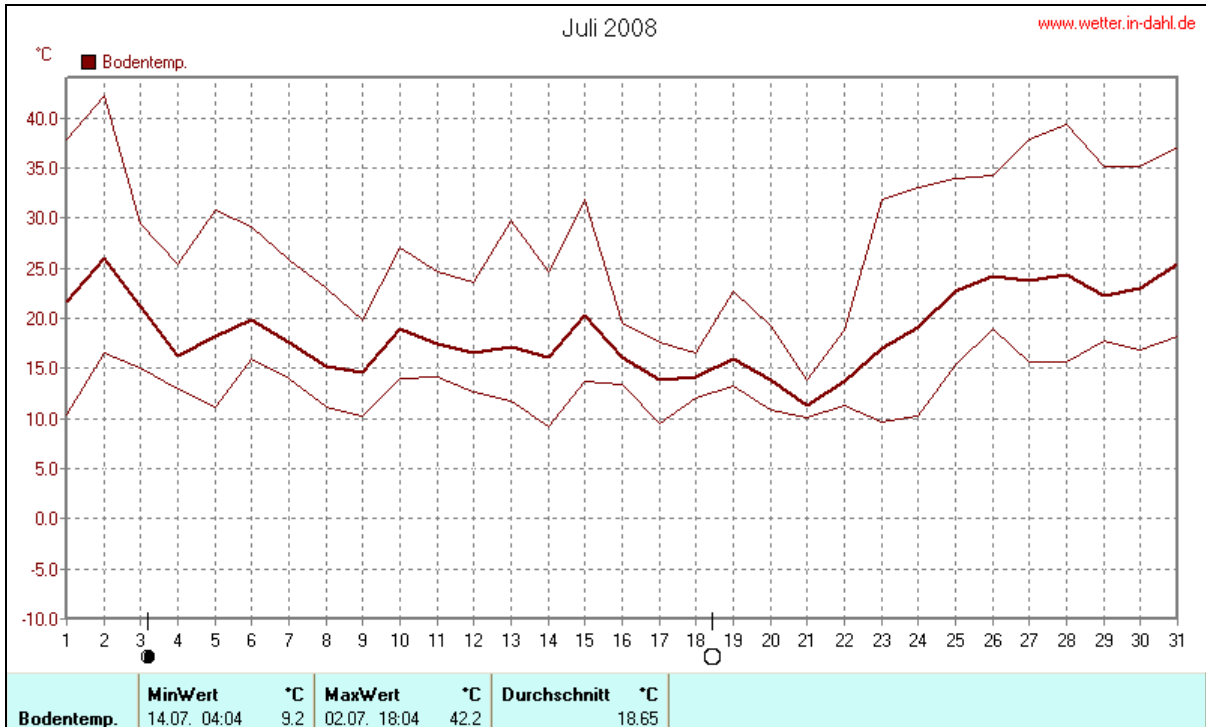
## Wettergrafiken und Tabelle Juli 2008 Station Dahl

<b>Klimadaten</b>		<b>Wetterstation Dahl</b>	
<b>Standortkoordinaten:</b>		geogr. 08°50'58"O - 51°41'53"N rechts 3489697 hoch 5727666 250 m NN	
<b>Monatswerte:</b>		<b>Mrz 08</b>	
<b>Temperatur:</b>		Tage mit Schneedecke: Eistage(Max<0,0°C): Frosttage(MIN<0,0°C): Sommertage(Max>=25°C): Heiße Tage(Max>=30°C):	
Lj.Mittel:(Lippspr. 1961-90):			
Abweichung:			
Absoluts Max.:			
Absolutes Min.:			
<b>Bodentemperatur:</b>	Mittel:	Max.:	Min.:
<b>Niederschlag:</b>		<b>Luftdruck(Meereshöhe):hPa</b>	
Max.Tag:		Absolutes Max.:	
Lj.Mittel(Lippspr. 1961-90):		Absolutes Min.:	
<b>Mittel relative Feuchte:</b>		Mittel:	
<b>Max. Windböe:</b>		<b>Sonnenschein h:</b>	
<b>Mittlerer Wind:</b>		Lj.Mittel(Lipp.1961-90):	



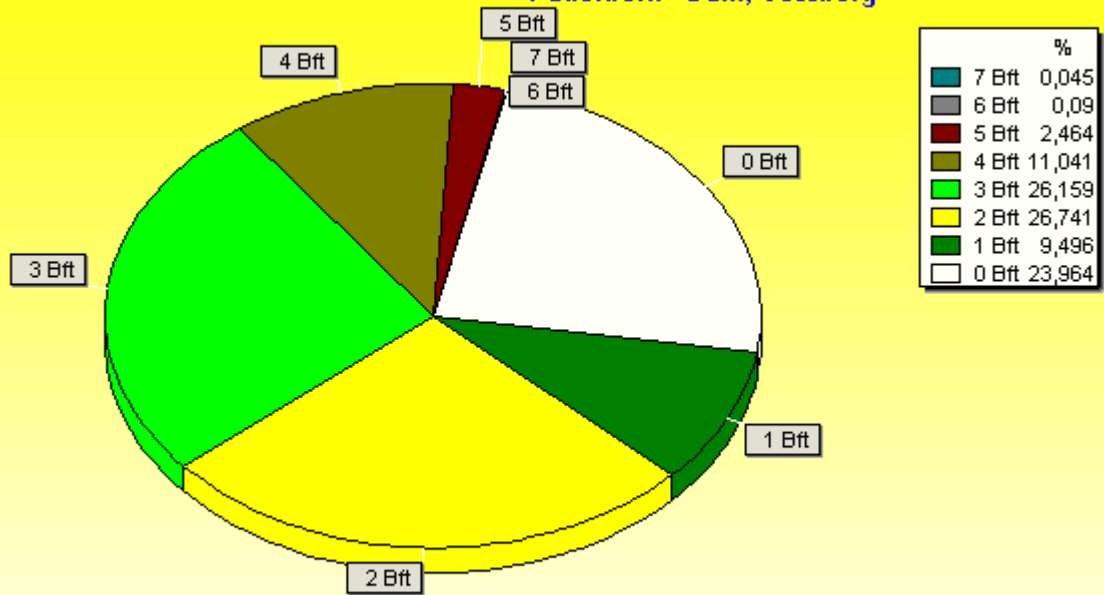






### Verteilung Windstärke Juli 2008

Paderborn - Dahl, Vossberg

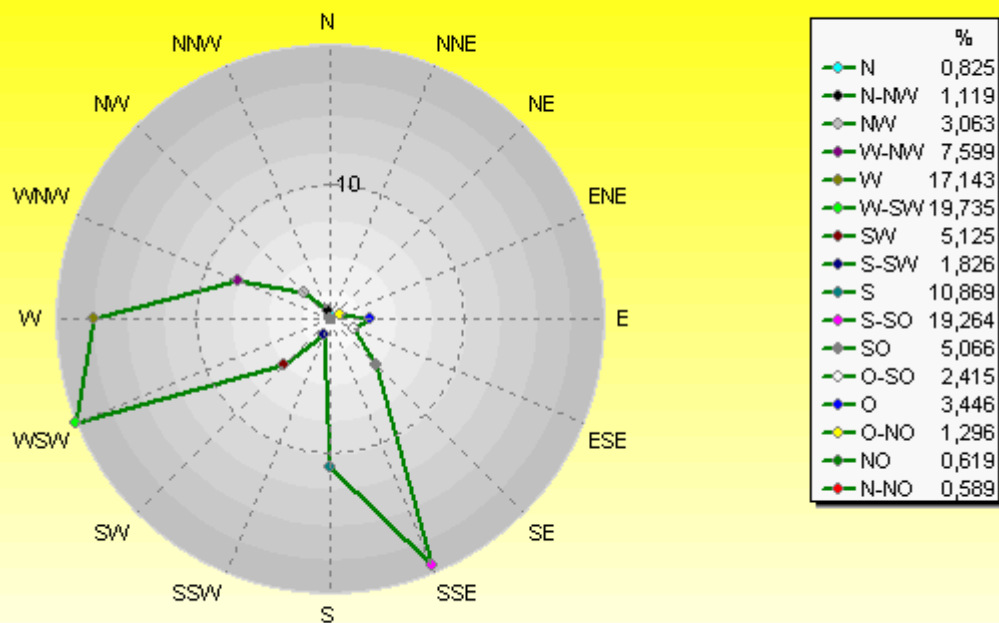


4465 Werte - Ø 10,4km/h - Max. 61,1km/h

© WzWin32

### Verteilung Windrichtung Juli 2008

Paderborn - Dahl, Vossberg



3395 / 1070 Werte -> 24.0% Windstille - Ø 10,4km/h - Max. 61,1km/h

© WzWin32